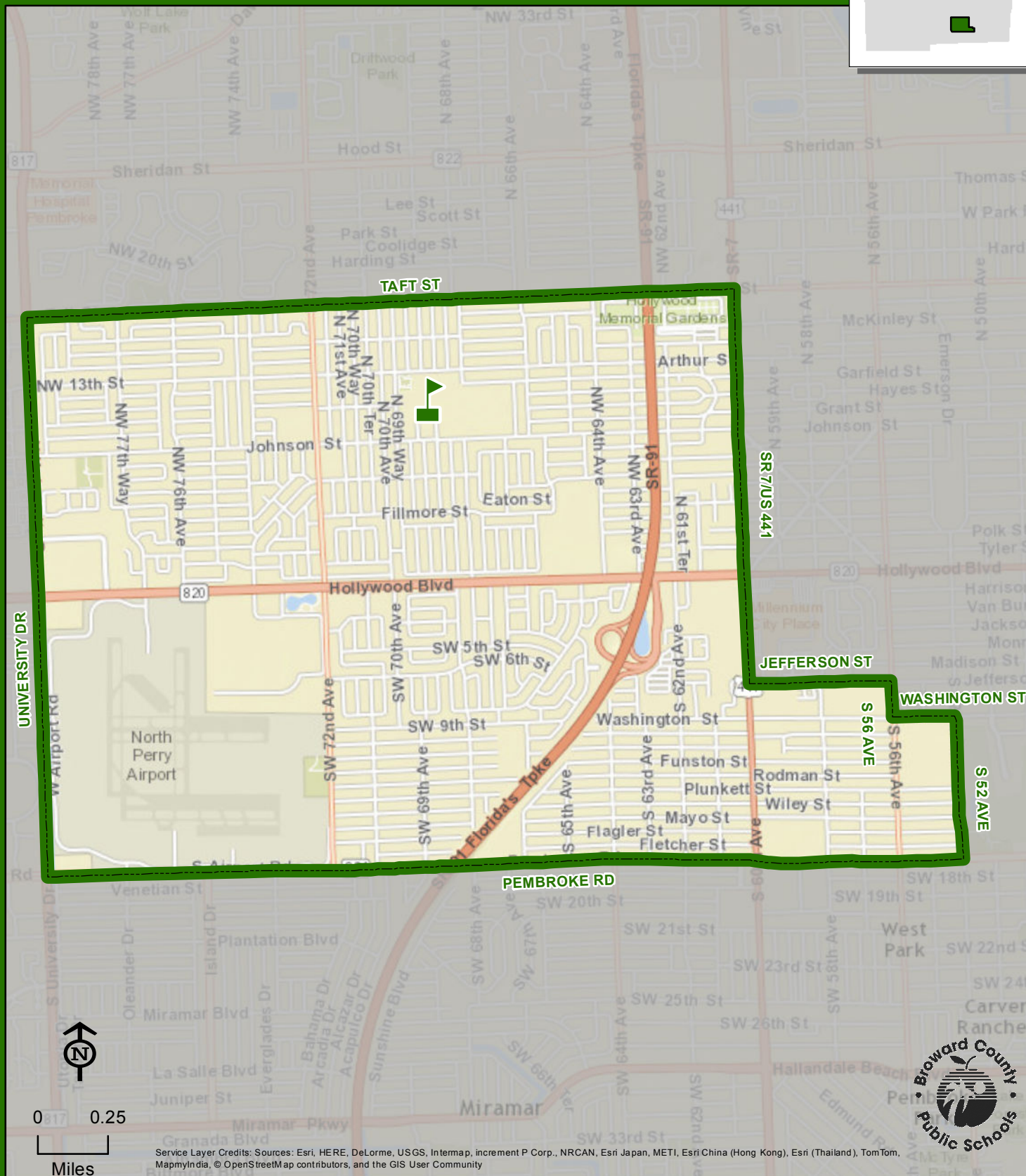
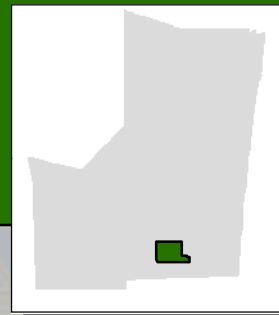


APOLLO MIDDLE SCHOOL

6800 ARTHUR STREET
HOLLYWOOD, FLORIDA 33024
754-323-2900

Innovative Program
Magnet School

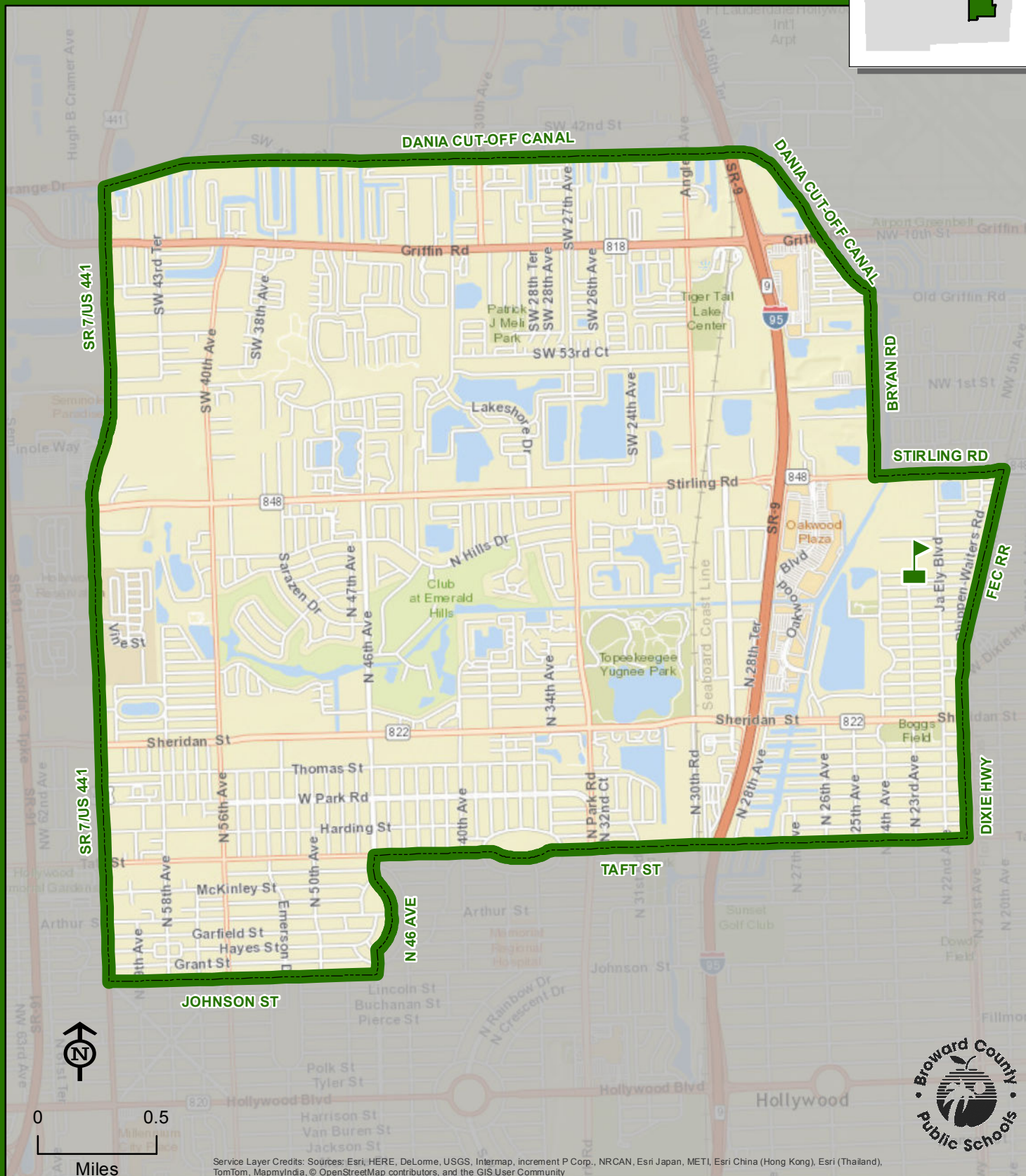
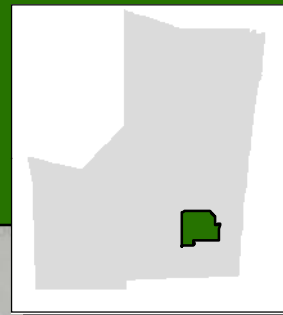


THIS MAP IS FOR CONCEPTUAL PURPOSES ONLY AND SHOULD NOT BE USED FOR LEGAL BOUNDARY DETERMINATIONS

ATTUCKS MIDDLE SCHOOL

3500 N 22 AVENUE
HOLLYWOOD, FLORIDA 33020
754-323-3000

Magnet School

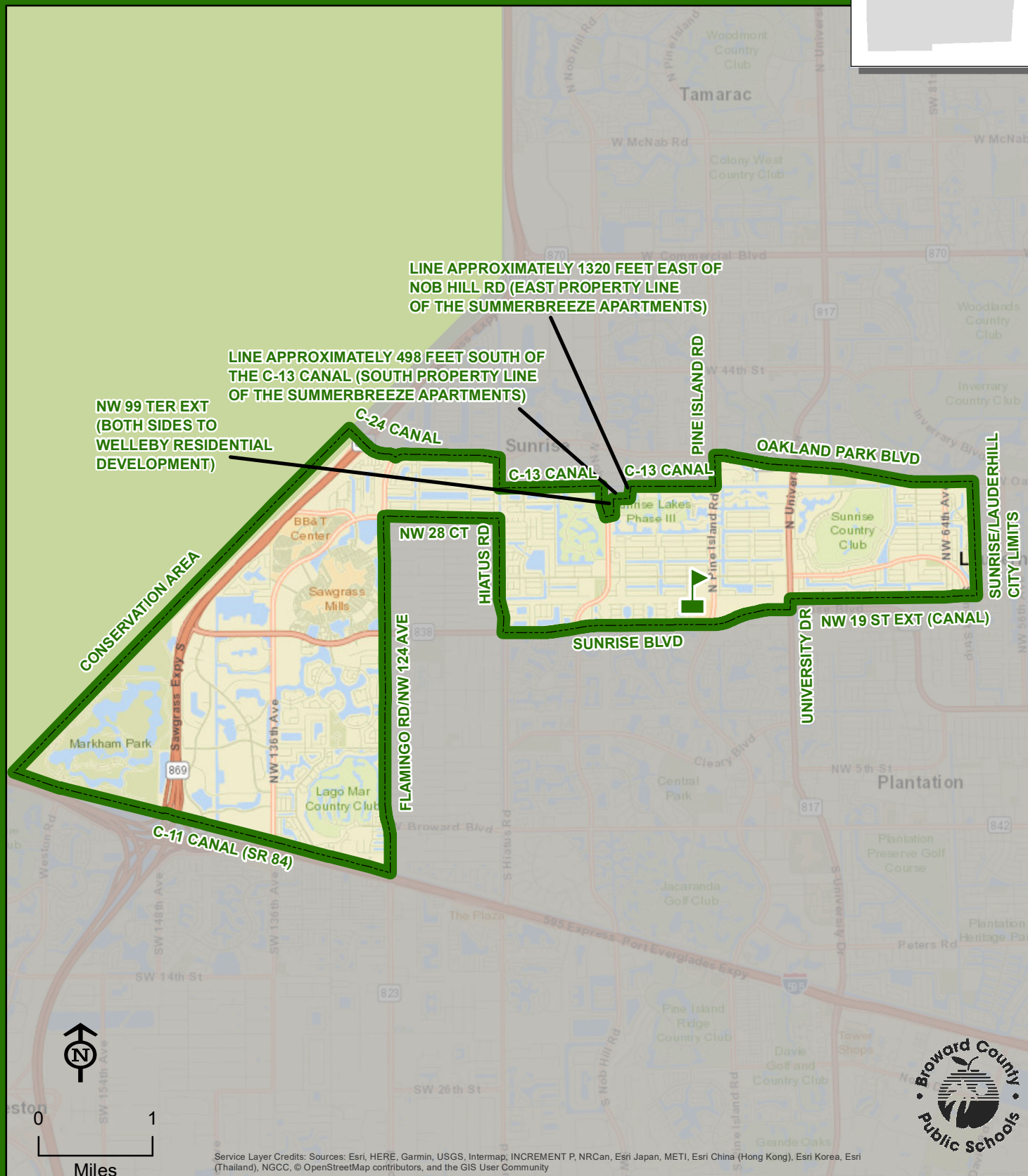
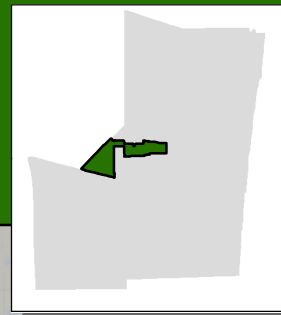


ATTUCKS

THIS MAP IS FOR CONCEPTUAL PURPOSES ONLY AND SHOULD NOT BE USED FOR LEGAL BOUNDARY DETERMINATIONS

9100 NW 21 MANOR
SUNRISE, FLORIDA 33322
754-322-2900

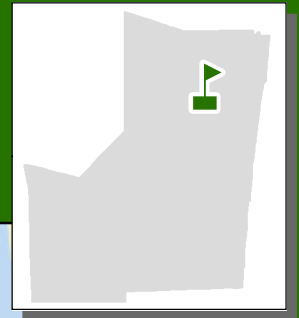
Magnet School



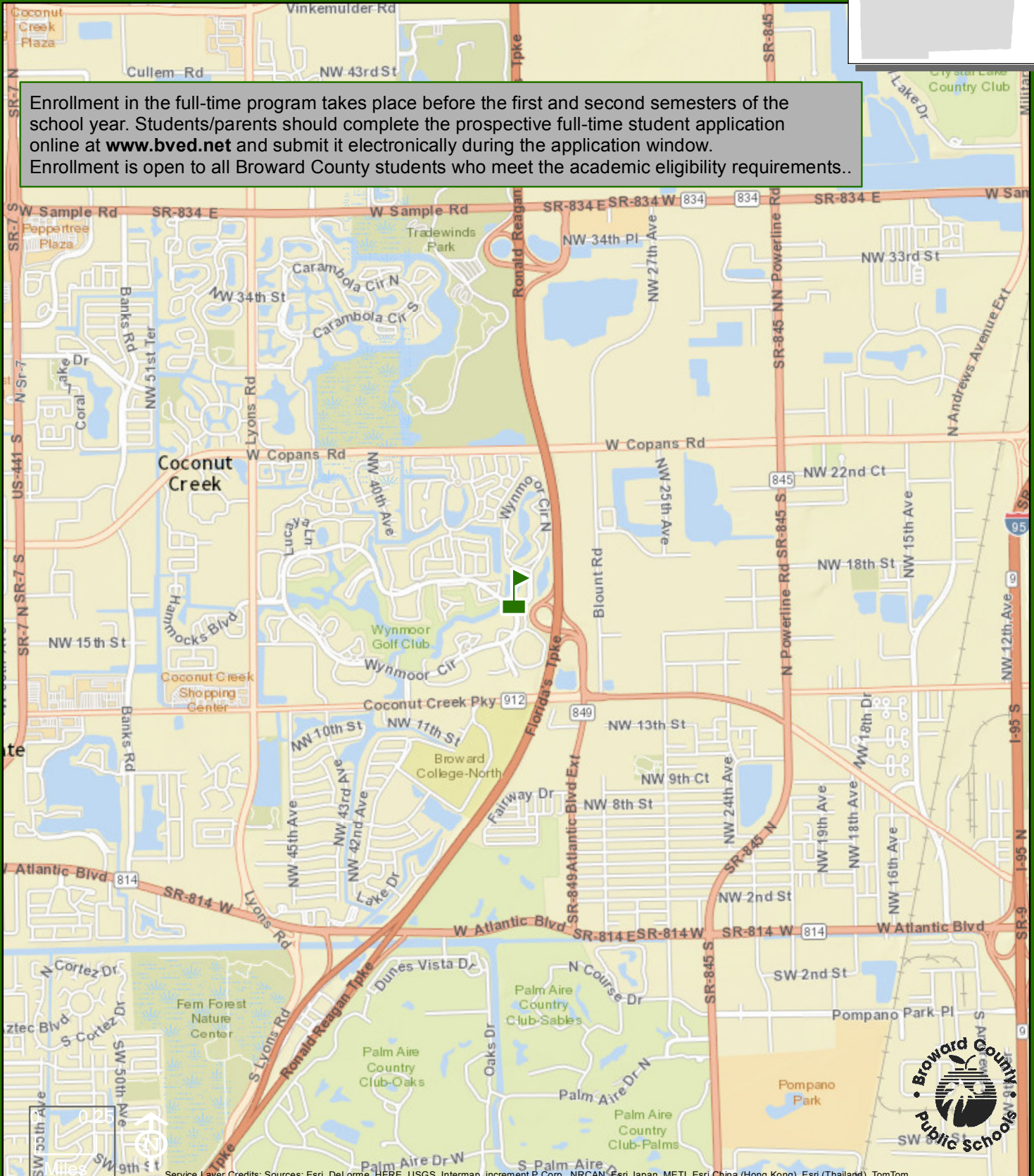
THIS MAP IS FOR CONCEPTUAL PURPOSES ONLY AND SHOULD NOT BE USED FOR LEGAL BOUNDARY DETERMINATIONS

BROWARD VIRTUAL MIDDLE SCHOOL

1400 NW 44 AVENUE
COCONUT CREEK, FLORIDA 33066
754-321-6050




Enrollment in the full-time program takes place before the first and second semesters of the school year. Students/parents should complete the prospective full-time student application online at www.bved.net and submit it electronically during the application window. Enrollment is open to all Broward County students who meet the academic eligibility requirements..

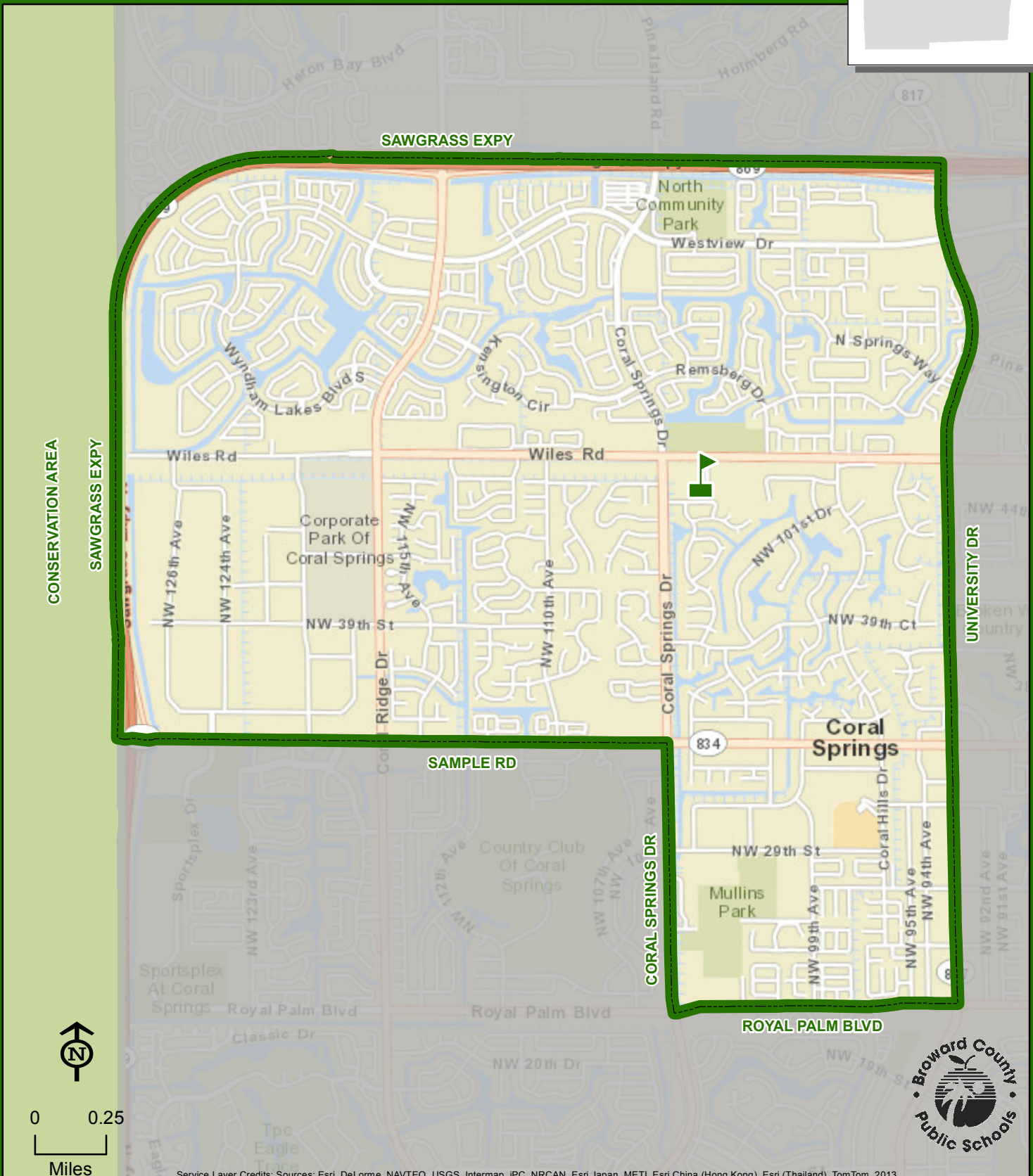
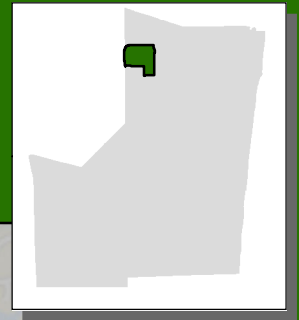


Service Layer Credits: Sources: Esri, DeLorme, HERE, USGS, Intermap, increment P Corp., NRCAN, Esri Japan, METI, Esri China (Hong Kong), Esri (Thailand), TomTom

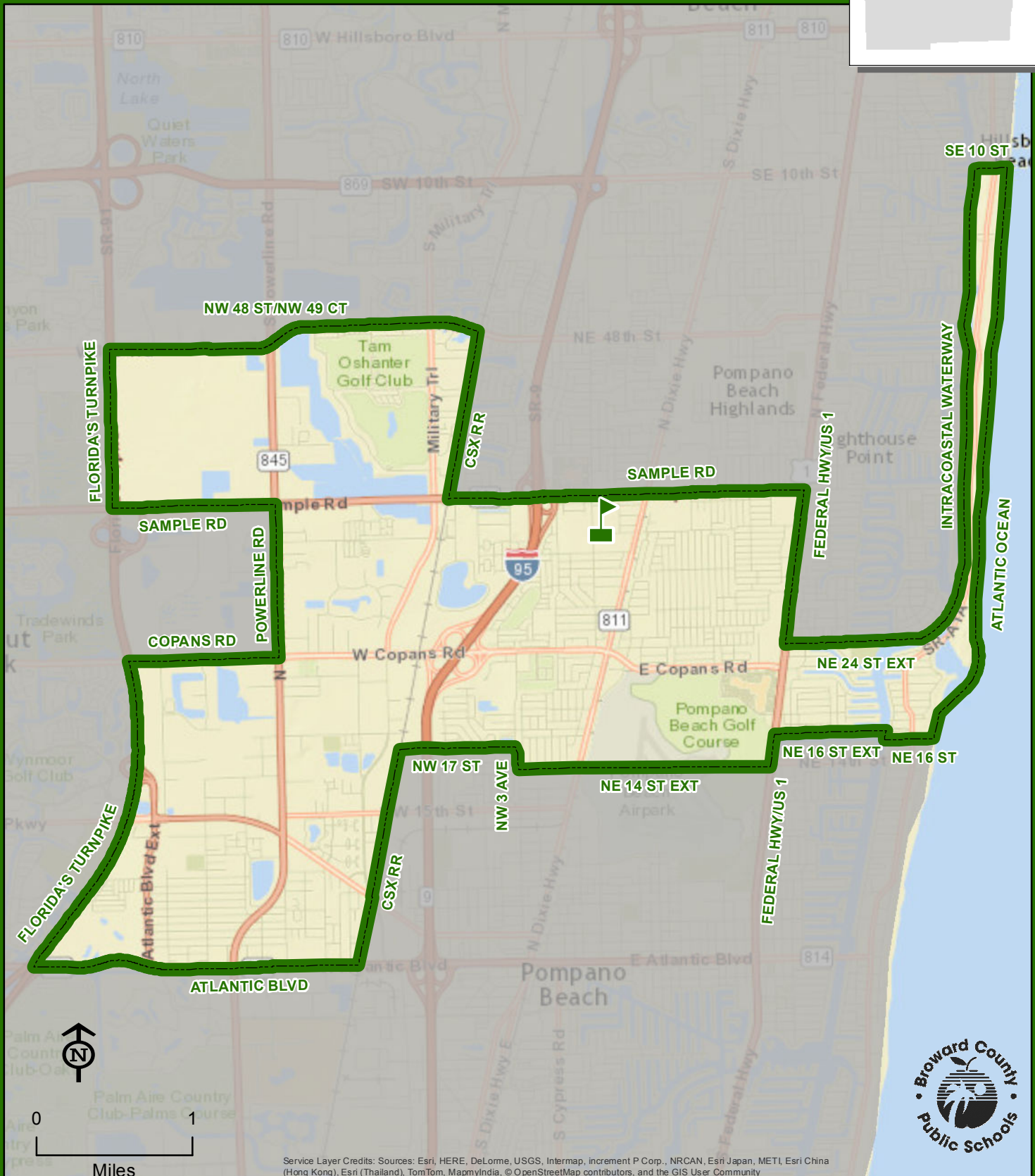
THIS MAP IS FOR CONCEPTUAL PURPOSES ONLY AND SHOULD NOT BE USED FOR LEGAL BOUNDARY DETERMINATIONS



10300 W WILES ROAD
CORAL SPRINGS, FLORIDA 33076
754-322-3000



3551 NE 3 AVENUE
POMPAÑO BEACH, FLORIDA 33064
754-322-3100

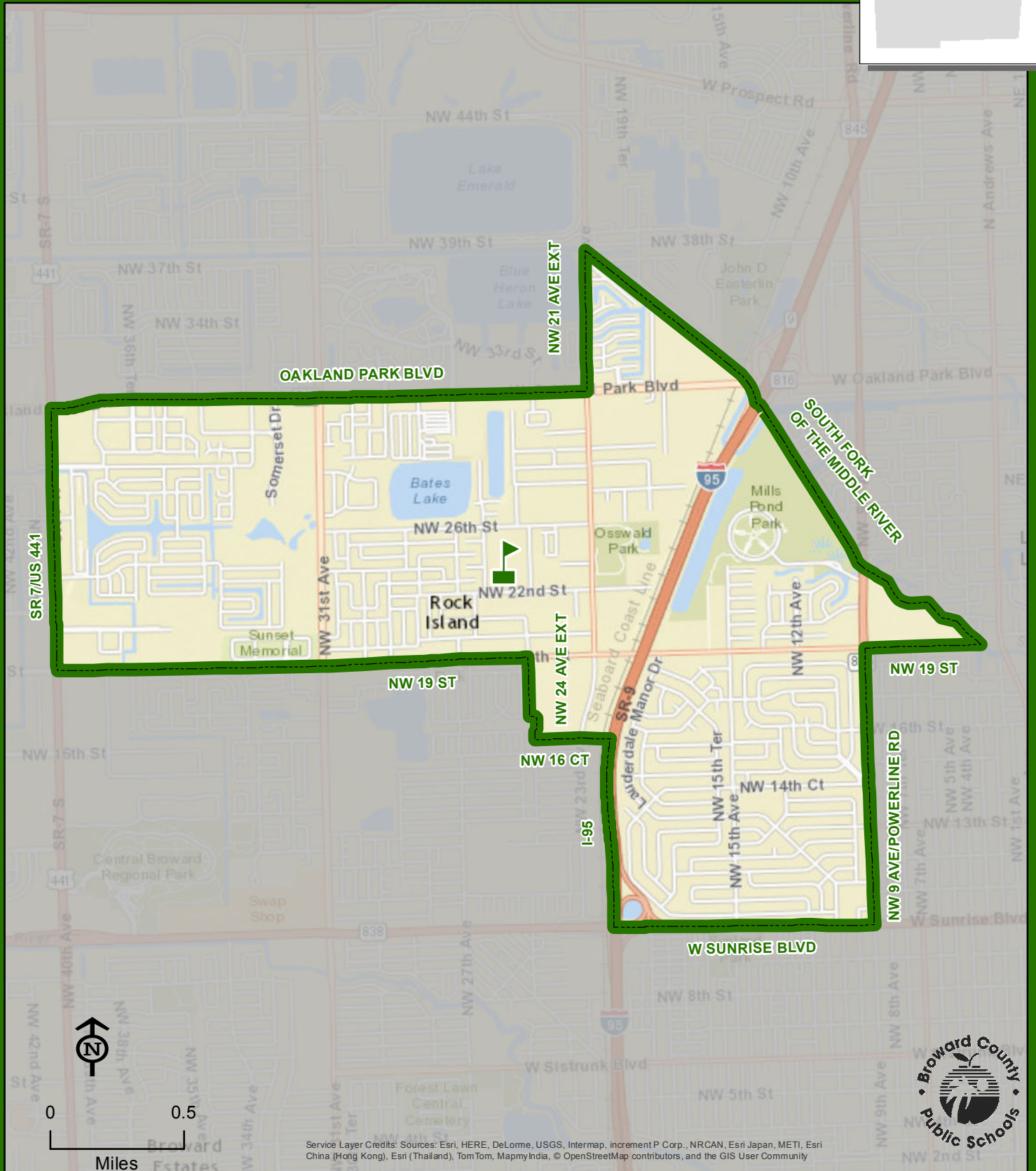
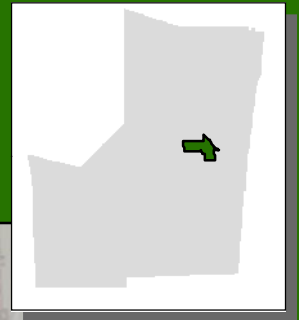


THIS MAP IS FOR CONCEPTUAL PURPOSES ONLY AND SHOULD NOT BE USED FOR LEGAL BOUNDARY DETERMINATIONS


DANDY, WILLIAM E. MIDDLE SCHOOL

2400 NW 26 STREET
FORT LAUDERDALE, FLORIDA 33311
754-322-3200

Magnet School

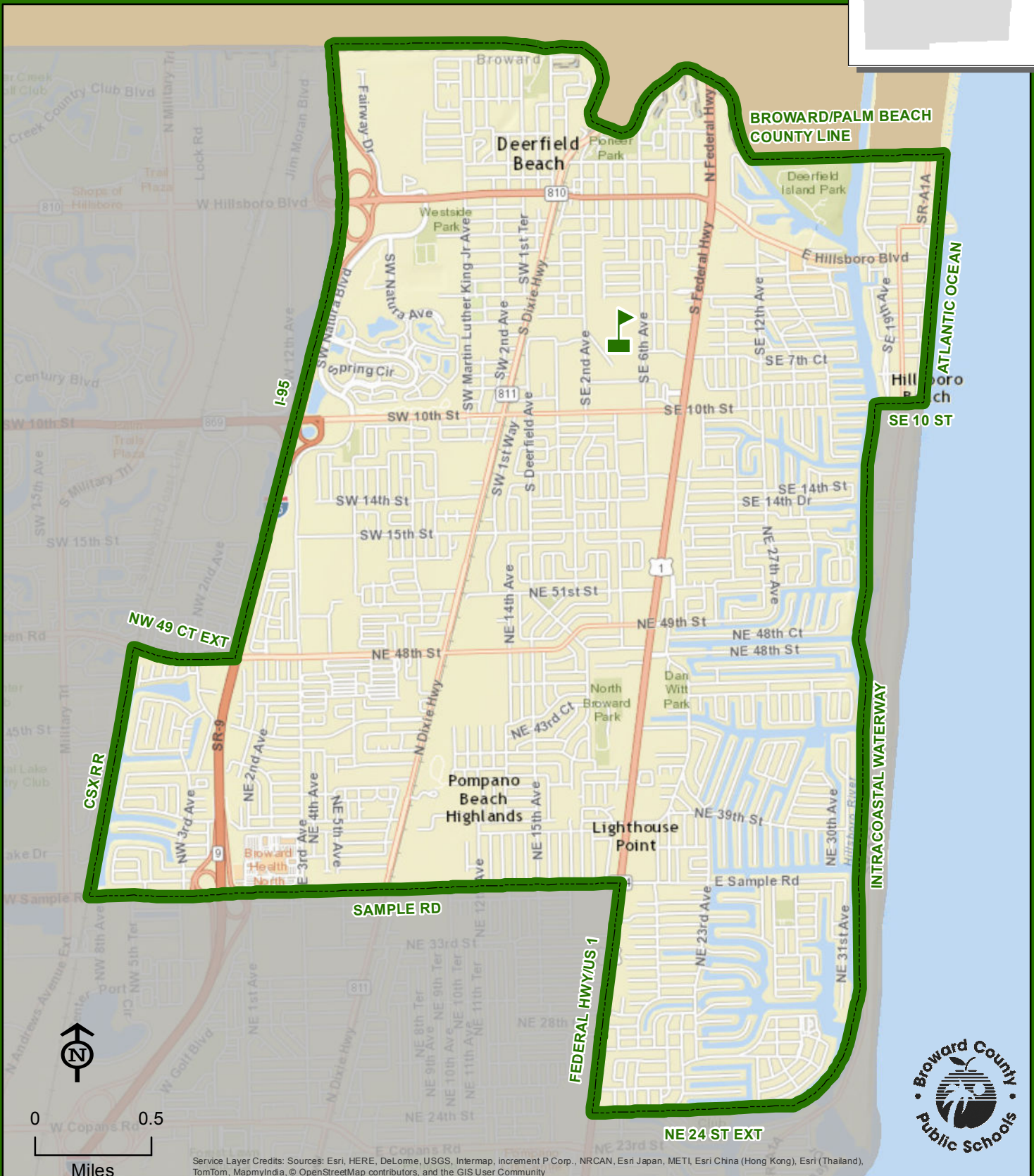


DANDY, WILLIAM E.



THIS MAP IS FOR CONCEPTUAL PURPOSES ONLY AND SHOULD NOT BE USED FOR LEGAL BOUNDARY DETERMINATIONS

701 SE 6 AVENUE
DEERFIELD BEACH, FLORIDA 33441
754-322-3300

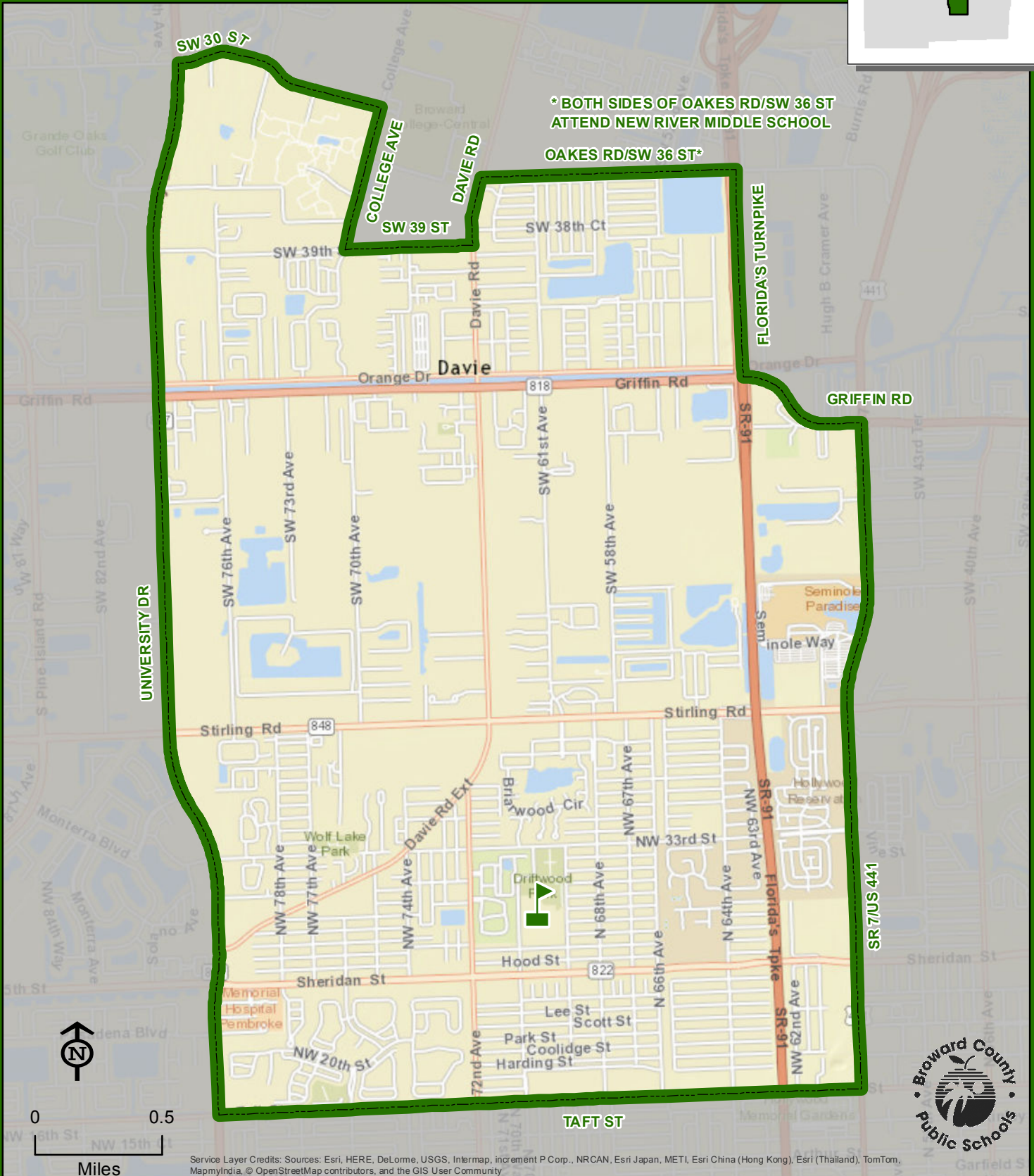
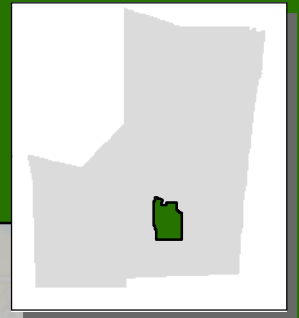


DEERFIELD BEACH

DRIFTWOOD MIDDLE SCHOOL

2751 NW 70 TERRACE
HOLLYWOOD, FLORIDA 33024
754-323-3100

Magnet School



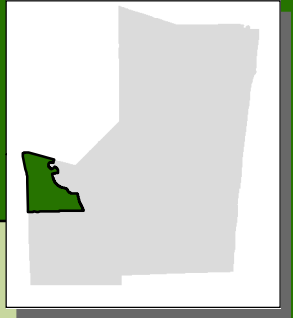
DRIFTWOOD

THIS MAP IS FOR CONCEPTUAL PURPOSES ONLY AND SHOULD NOT BE USED FOR LEGAL BOUNDARY DETERMINATIONS

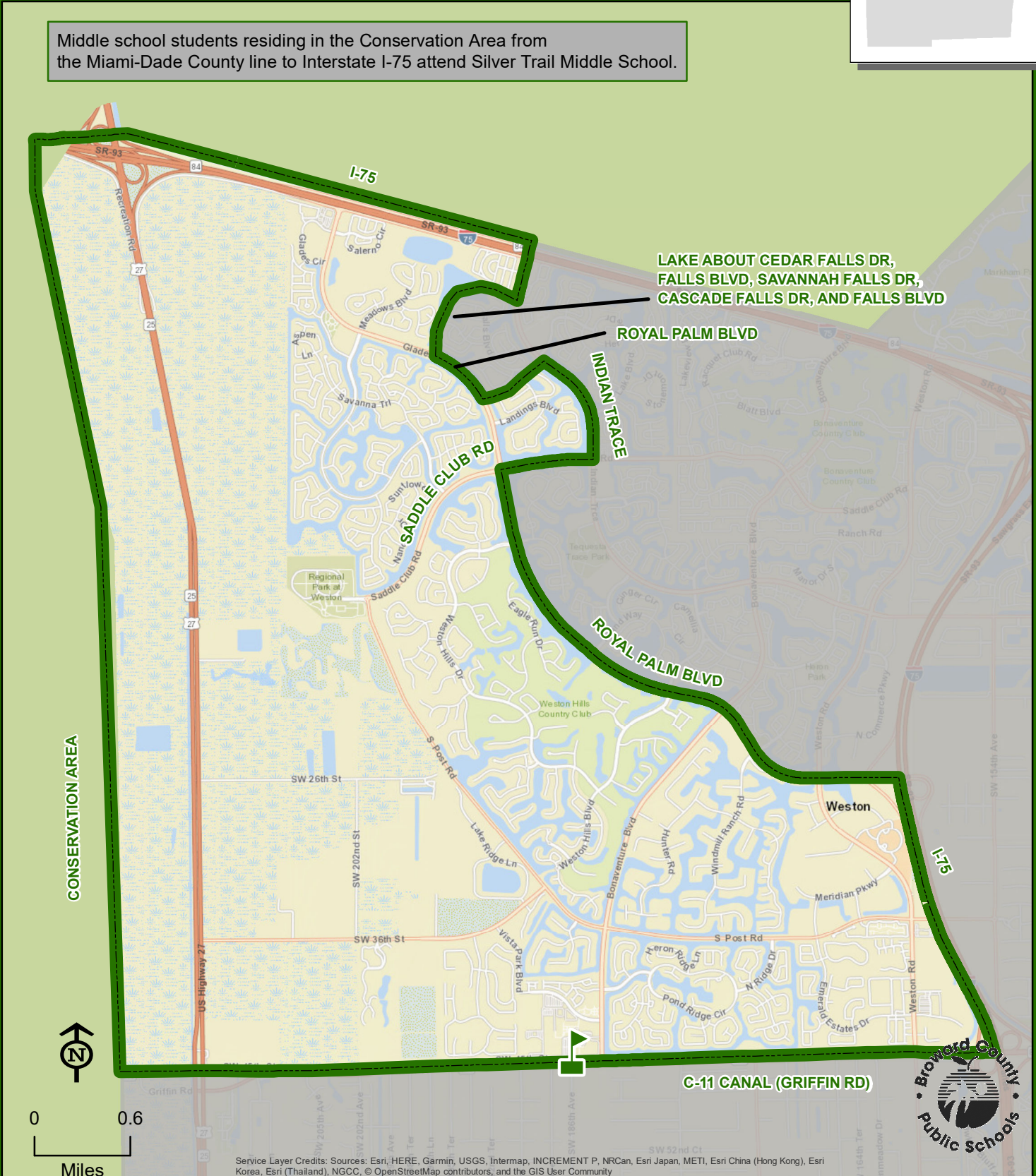
FALCON COVE MIDDLE SCHOOL

4251 BONAVENTURE BOULEVARD
WESTON, FLORIDA 33332
754-323-3200

Innovative Program



Middle school students residing in the Conservation Area from the Miami-Dade County line to Interstate I-75 attend Silver Trail Middle School.



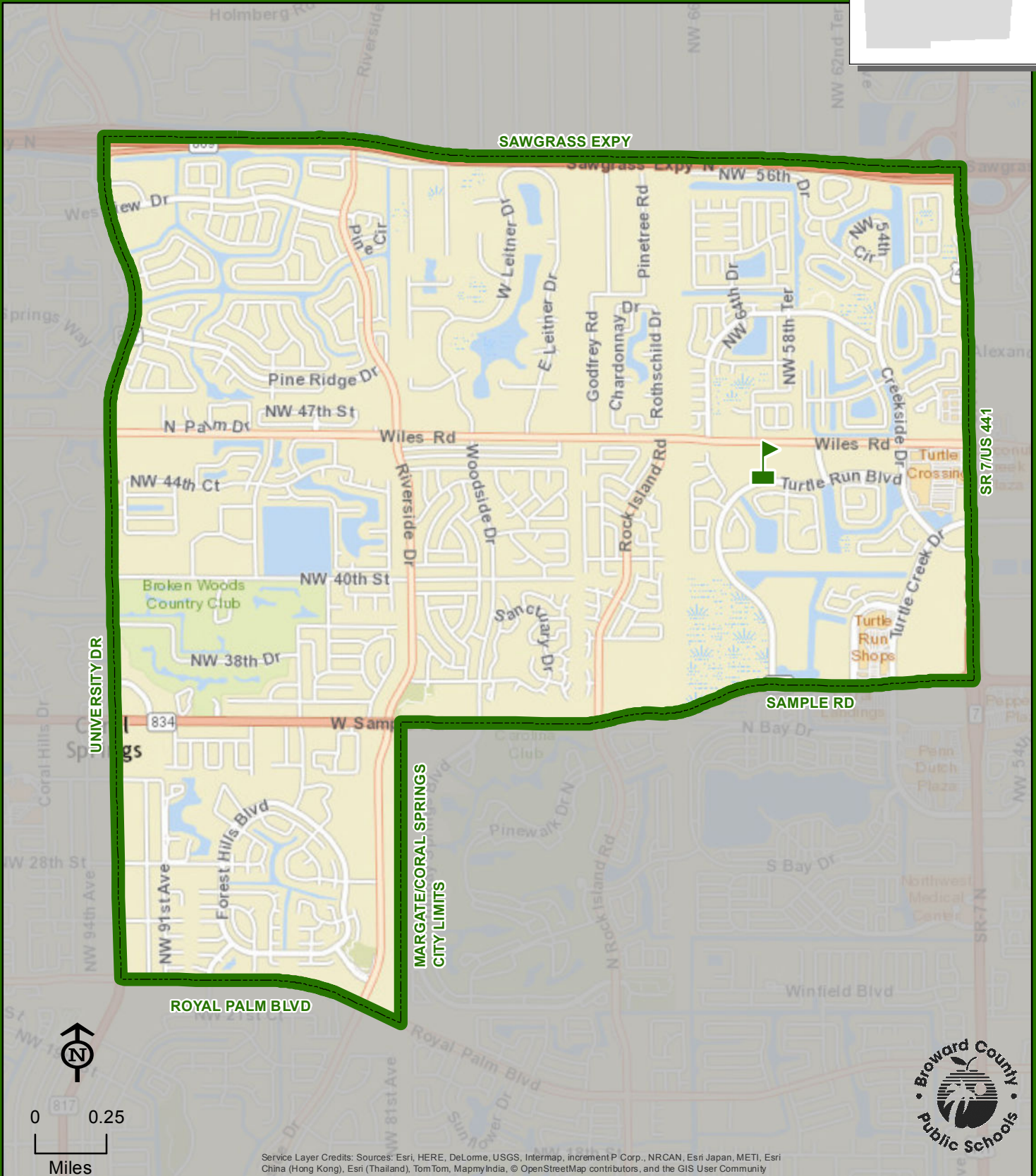
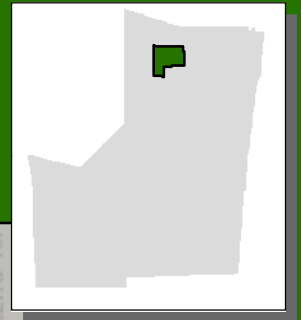
Service Layer Credits: Sources: Esri, HERE, Garmin, USGS, Intermap, INCREMENT P, NRCan, Esri Japan, METI, Esri China (Hong Kong), Esri Korea, Esri (Thailand), NGCC, © OpenStreetMap contributors, and the GIS User Community

THIS MAP IS FOR CONCEPTUAL PURPOSES ONLY AND SHOULD NOT BE USED FOR LEGAL BOUNDARY DETERMINATIONS

FOREST GLEN MIDDLE SCHOOL

6501 TURTLE RUN BOULEVARD
CORAL SPRINGS, FLORIDA 33067
754-322-3400

Innovative Program

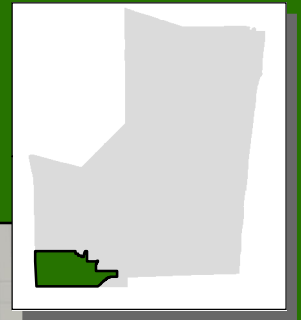


FOREST GLEN



THIS MAP IS FOR CONCEPTUAL PURPOSES ONLY AND SHOULD NOT BE USED FOR LEGAL BOUNDARY DETERMINATIONS


16700 SW 48 COURT
MIRAMAR, FLORIDA 33027
754-323-4600



Middle school students residing in the Conservation Area from the Miami-Dade County line to Interstate I-75 attend Silver Trail Middle School.

Map labels include:

- CONSERVATION AREA
- Okeechobee Rd
- SW 196th Ave
- SW 184th Ave
- PINES BLVD
- SW 172 AVE
- DYKES RD/NW 160 AVE
- PINES BLVD
- SW 159 TER
- PEMBROKE RD
- SW 1 CT EXT
- CANAL WEST OF SW 168 WAY
- CANAL NORTH OF SW 9 ST
- CANAL SOUTH OF SW 7 ST
- CANAL WEST OF SW 164 AVE
- Miramar Regional Park
- Miramar Pky
- I-75
- SW 148 AVE EXT
- MIRAMAR PKY
- FLORIDA'S TURNPIKE EXT
- FLAMINGO RD
- BROWARD/MIAMI-DADE COUNTY LINE
- Chapel Trail Nature Preserve
- Southwest Ranches
- Sheridan St
- SW 66th St
- SW 69th St
- Old Sheridan St
- SW 160th St
- SW 159th St
- SW 158th St
- SW 157th St
- SW 156th St
- SW 155th St
- SW 154th St
- SW 153rd St
- SW 152nd St
- SW 151st St
- SW 150th St
- SW 149th St
- SW 148th St
- SW 147th St
- SW 146th St
- SW 145th St
- SW 144th St
- SW 143rd St
- SW 142nd St
- SW 141st St
- SW 140th St
- SW 139th St
- SW 138th St
- SW 137th St
- SW 136th St
- SW 135th St
- SW 134th St
- SW 133rd St
- SW 132nd St
- SW 131st St
- SW 130th St
- SW 129th St
- SW 128th St
- SW 127th St
- SW 126th St
- SW 125th St
- SW 124th St
- SW 123rd St
- SW 122nd St
- SW 121st St
- SW 120th St
- SW 119th St
- SW 118th St
- SW 117th St
- SW 116th St
- SW 115th St
- SW 114th St
- SW 113th St
- SW 112th St
- SW 111th St
- SW 110th St
- SW 109th St
- SW 108th St
- SW 107th St
- SW 106th St
- SW 105th St
- SW 104th St
- SW 103rd St
- SW 102nd St
- SW 101st St
- SW 100th St
- SW 99th St
- SW 98th St
- SW 97th St
- SW 96th St
- SW 95th St
- SW 94th St
- SW 93rd St
- SW 92nd St
- SW 91st St
- SW 90th St
- SW 89th St
- SW 88th St
- SW 87th St
- SW 86th St
- SW 85th St
- SW 84th St
- SW 83rd St
- SW 82nd St
- SW 81st St
- SW 80th St
- SW 79th St
- SW 78th St
- SW 77th St
- SW 76th St
- SW 75th St
- SW 74th St
- SW 73rd St
- SW 72nd St
- SW 71st St
- SW 70th St
- SW 69th St
- SW 68th St
- SW 67th St
- SW 66th St
- SW 65th St
- SW 64th St
- SW 63rd St
- SW 62nd St
- SW 61st St
- SW 60th St
- SW 59th St
- SW 58th St
- SW 57th St
- SW 56th St
- SW 55th St
- SW 54th St
- SW 53rd St
- SW 52nd St
- SW 51st St
- SW 50th St
- SW 49th St
- SW 48th St
- SW 47th St
- SW 46th St
- SW 45th St
- SW 44th St
- SW 43rd St
- SW 42nd St
- SW 41st St
- SW 40th St
- SW 39th St
- SW 38th St
- SW 37th St
- SW 36th St
- SW 35th St
- SW 34th St
- SW 33rd St
- SW 32nd St
- SW 31st St
- SW 30th St
- SW 29th St
- SW 28th St
- SW 27th St
- SW 26th St
- SW 25th St
- SW 24th St
- SW 23rd St
- SW 22nd St
- SW 21st St
- SW 20th St
- SW 19th St
- SW 18th St
- SW 17th St
- SW 16th St
- SW 15th St
- SW 14th St
- SW 13th St
- SW 12th St
- SW 11th St
- SW 10th St
- SW 9th St
- SW 8th St
- SW 7th St
- SW 6th St
- SW 5th St
- SW 4th St
- SW 3rd St
- SW 2nd St
- SW 1st St
- SW 0th St
- SW -1st St
- SW -2nd St
- SW -3rd St
- SW -4th St
- SW -5th St
- SW -6th St
- SW -7th St
- SW -8th St
- SW -9th St
- SW -10th St
- SW -11th St
- SW -12th St
- SW -13th St
- SW -14th St
- SW -15th St
- SW -16th St
- SW -17th St
- SW -18th St
- SW -19th St
- SW -20th St
- SW -21st St
- SW -22nd St
- SW -23rd St
- SW -24th St
- SW -25th St
- SW -26th St
- SW -27th St
- SW -28th St
- SW -29th St
- SW -30th St
- SW -31st St
- SW -32nd St
- SW -33rd St
- SW -34th St
- SW -35th St
- SW -36th St
- SW -37th St
- SW -38th St
- SW -39th St
- SW -40th St
- SW -41st St
- SW -42nd St
- SW -43rd St
- SW -44th St
- SW -45th St
- SW -46th St
- SW -47th St
- SW -48th St
- SW -49th St
- SW -50th St
- SW -51st St
- SW -52nd St
- SW -53rd St
- SW -54th St
- SW -55th St
- SW -56th St
- SW -57th St
- SW -58th St
- SW -59th St
- SW -60th St
- SW -61st St
- SW -62nd St
- SW -63rd St
- SW -64th St
- SW -65th St
- SW -66th St
- SW -67th St
- SW -68th St
- SW -69th St
- SW -70th St
- SW -71st St
- SW -72nd St
- SW -73rd St
- SW -74th St
- SW -75th St
- SW -76th St
- SW -77th St
- SW -78th St
- SW -79th St
- SW -80th St
- SW -81st St
- SW -82nd St
- SW -83rd St
- SW -84th St
- SW -85th St
- SW -86th St
- SW -87th St
- SW -88th St
- SW -89th St
- SW -90th St
- SW -91st St
- SW -92nd St
- SW -93rd St
- SW -94th St
- SW -95th St
- SW -96th St
- SW -97th St
- SW -98th St
- SW -99th St
- SW -100th St

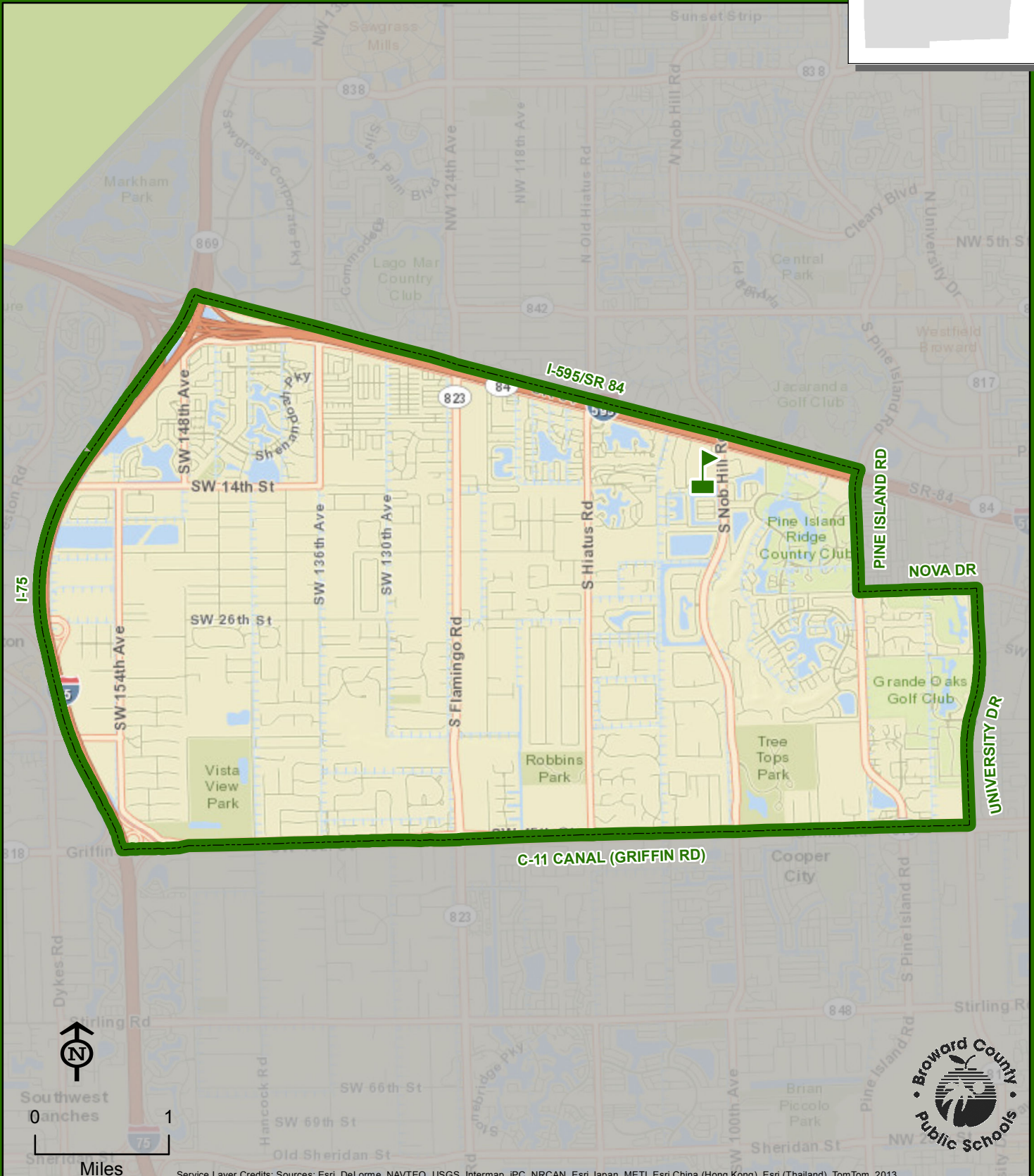
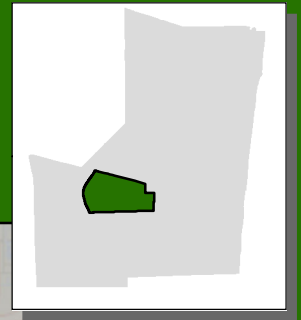


Service Layer Credits: Sources: Esri, DeLorme, NAVTEQ, USGS, Intermap, iPC, NRCAN, Esri Japan, METI, Esri China (Hong Kong), Esri (Thailand), TomTom, 2013


THIS MAP IS FOR CONCEPTUAL PURPOSES ONLY AND SHOULD NOT BE USED FOR LEGAL BOUNDARY DETERMINATIONS

INDIAN RIDGE MIDDLE SCHOOL

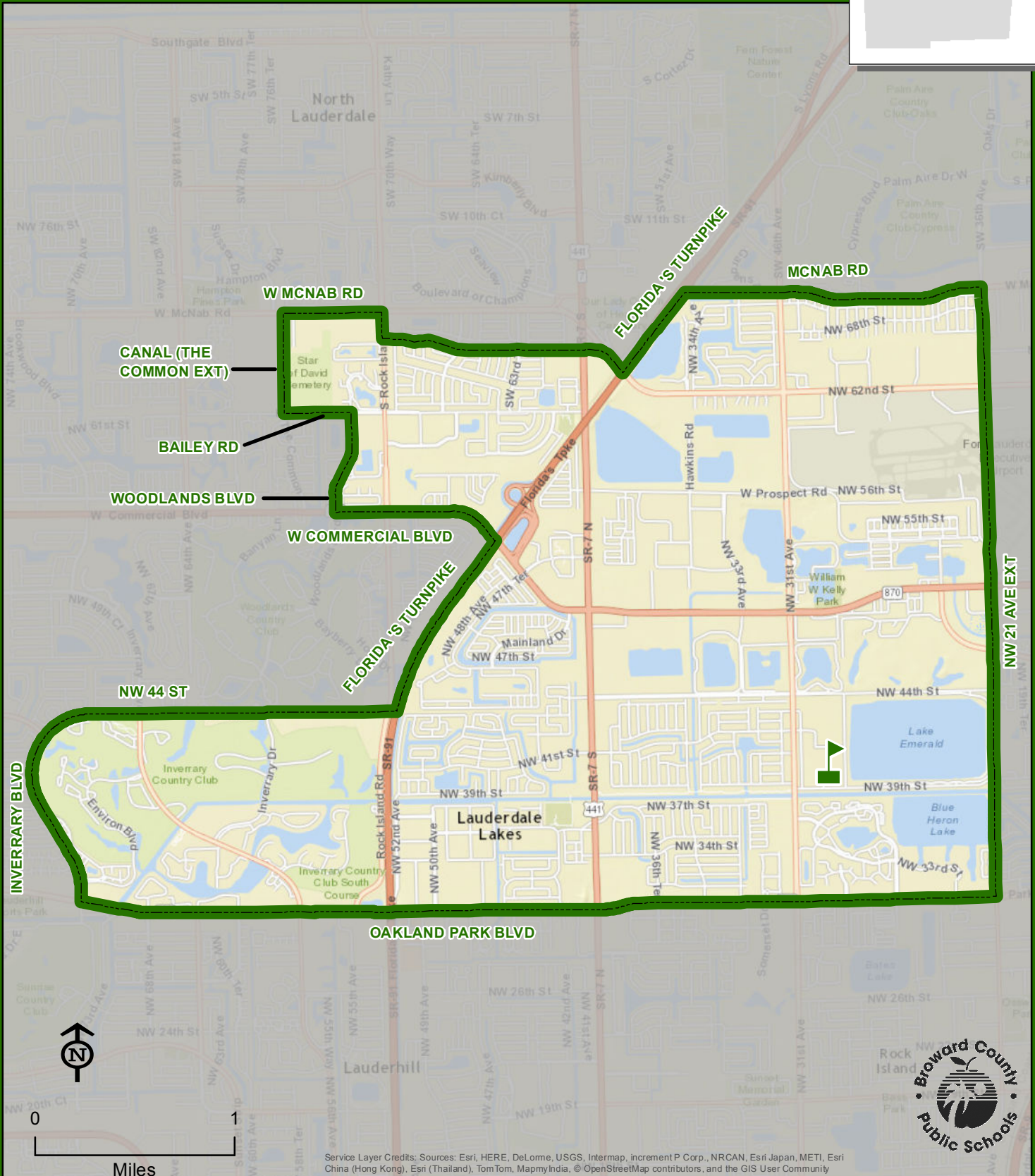
1355 NOB HILL ROAD
DAVIE, FLORIDA 33324
754-323-3300



INDIAN RIDGE




3911 NW 30 AVENUE
LAUDERDALE LAKES, FLORIDA 33309
754-322-3500



LAUDERDALE LAKES

4333 SOL PRESS BOULEVARD
COCONUT CREEK, FLORIDA 33073
754-322-3700



The map displays the Deer Creek area in Broward County, Florida. Major roads shown include I-95, SR 869 (Sawgrass Expressway), SR 845 (Powerline Road), and SR 810 (W Hillsboro Blvd). Key landmarks include Deer Creek Country Club, Quiet Waters Park, Deerfield Deerfield Mall, and various residential streets. A green arrow points to the intersection of NW 48th Street and SR 869. A green dashed line outlines the project area, which includes a section labeled 'NW 48 ST EXT' and 'SAMPLE RD'. The map also shows the location of the Deer Creek Country Club and the Deerfield Deerfield Mall.

LYONS CREEK



A scale bar indicating a distance of 1 mile. The bar is marked with '0' at the left end and '1' at the right end. Below the bar, the word 'Miles' is written.

Service Layer Credits: Sources: Esri, HERE, DeLorme, USGS, Intermap, increment P Corp., NRCAN, Esri Japan, METI, Esri China (Hong Kong), Esri (Thailand), TomTom, MapmyIndia, © OpenStreetMap contributors, and the GIS User Community

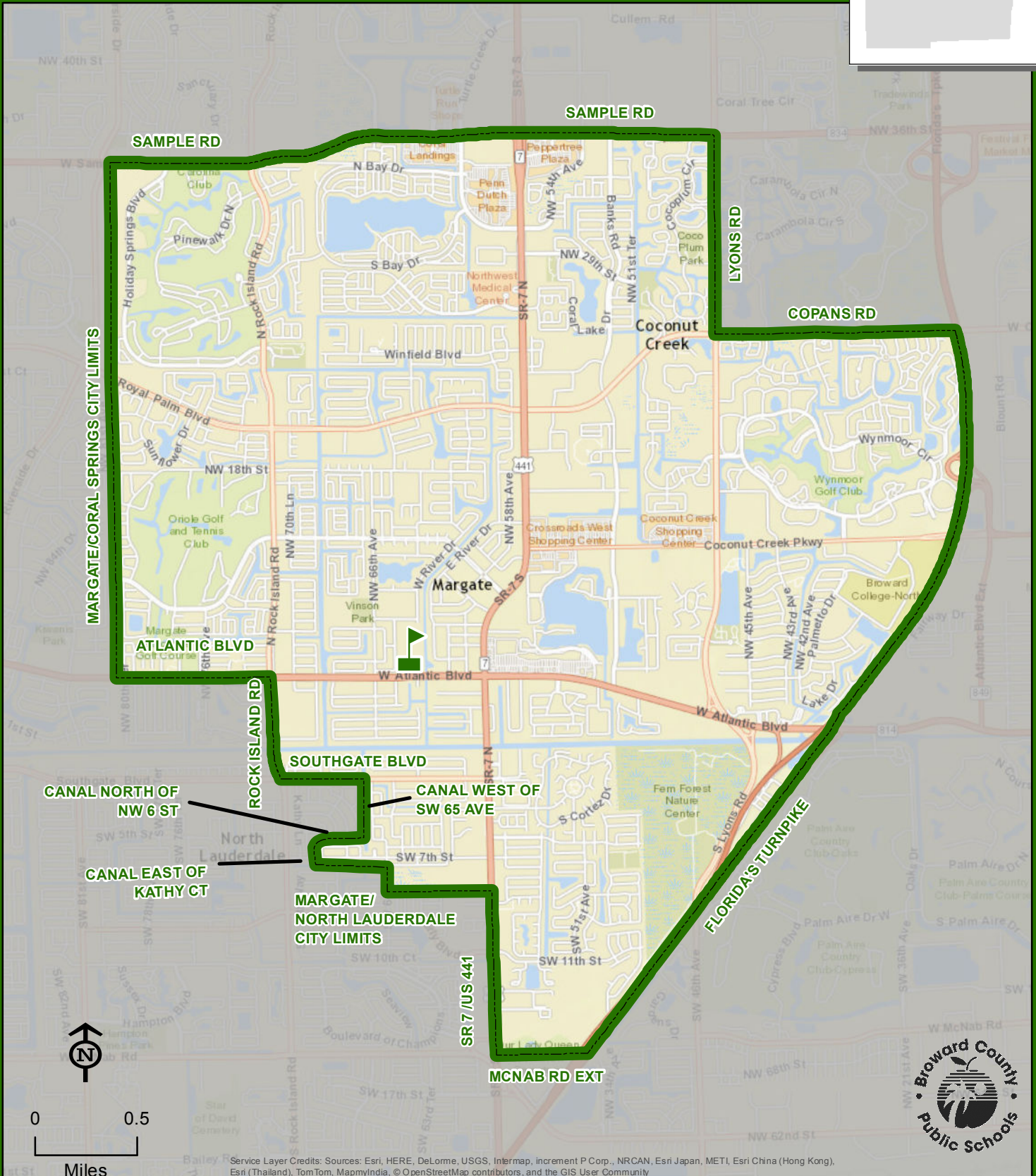
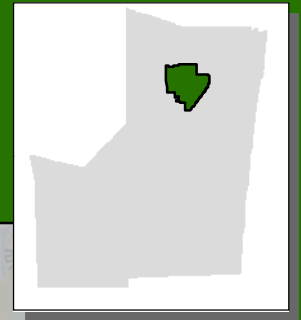
THIS MAP IS FOR CONCEPTUAL PURPOSES ONLY AND SHOULD NOT BE USED FOR LEGAL BOUNDARY DETERMINATIONS



MARGATE MIDDLE SCHOOL

500 NW 65 AVENUE
MARGATE, FLORIDA 33063
754-322-3800

Innovative Program
Magnet School

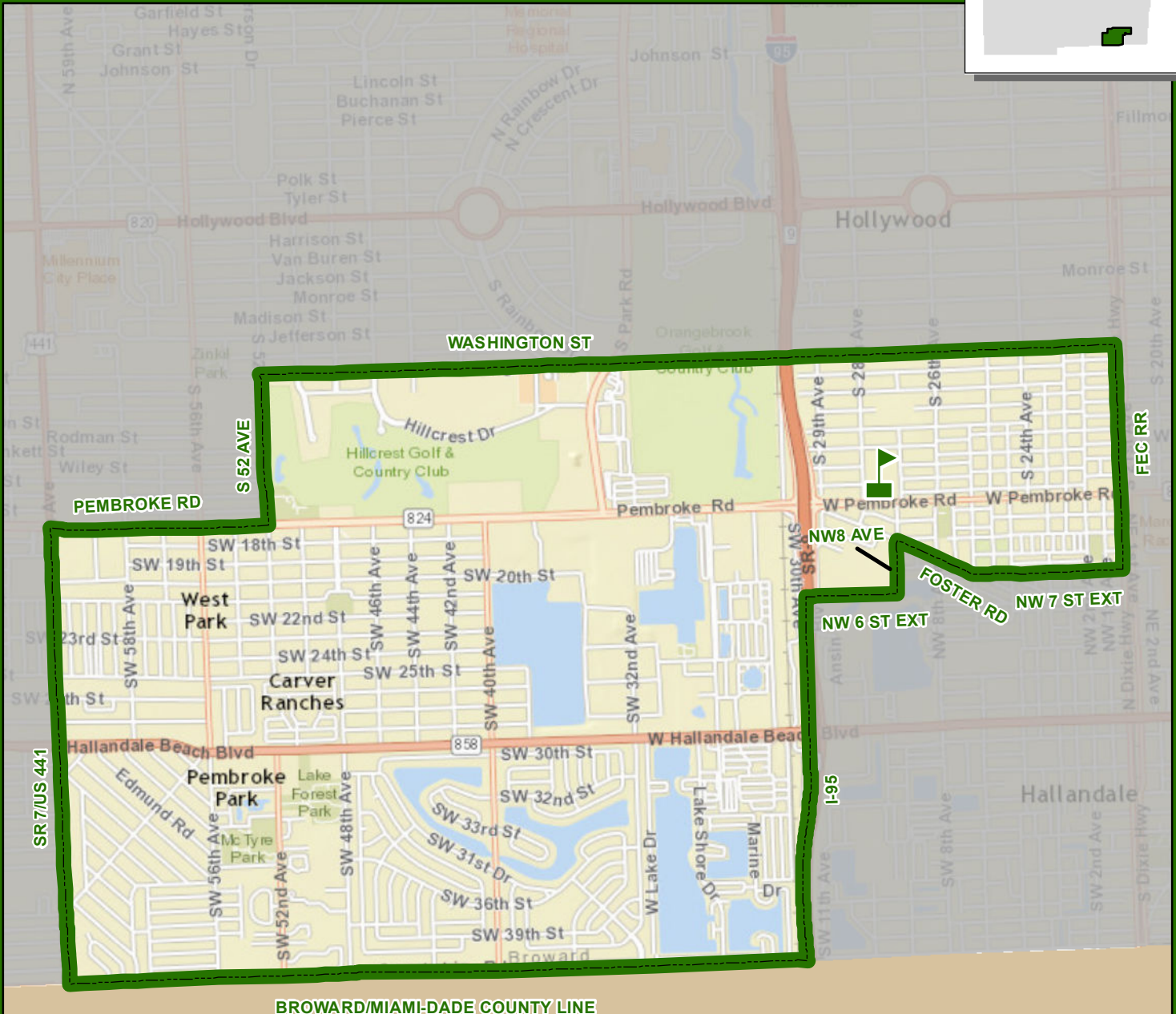
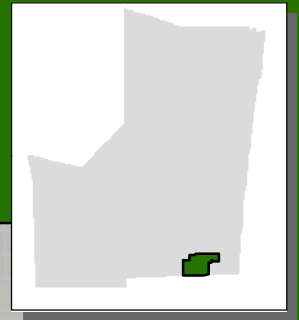


THIS MAP IS FOR CONCEPTUAL PURPOSES ONLY AND SHOULD NOT BE USED FOR LEGAL BOUNDARY DETERMINATIONS

McNICOL MIDDLE SCHOOL

1602 S 27 AVENUE
HOLLYWOOD, FLORIDA 33020
754-323-3400

Innovative Program
Magnet School



McNICOL



0 0.5
Miles

Service Layer Credits: Sources: Esri, HERE, DeLorme, USGS, Intermap, increment P Corp., NRCAN, Esri Japan, METI, Esri China (Hong Kong), Esri (Thailand), TomTom, MapmyIndia, © OpenStreetMap contributors, and the GIS User Community

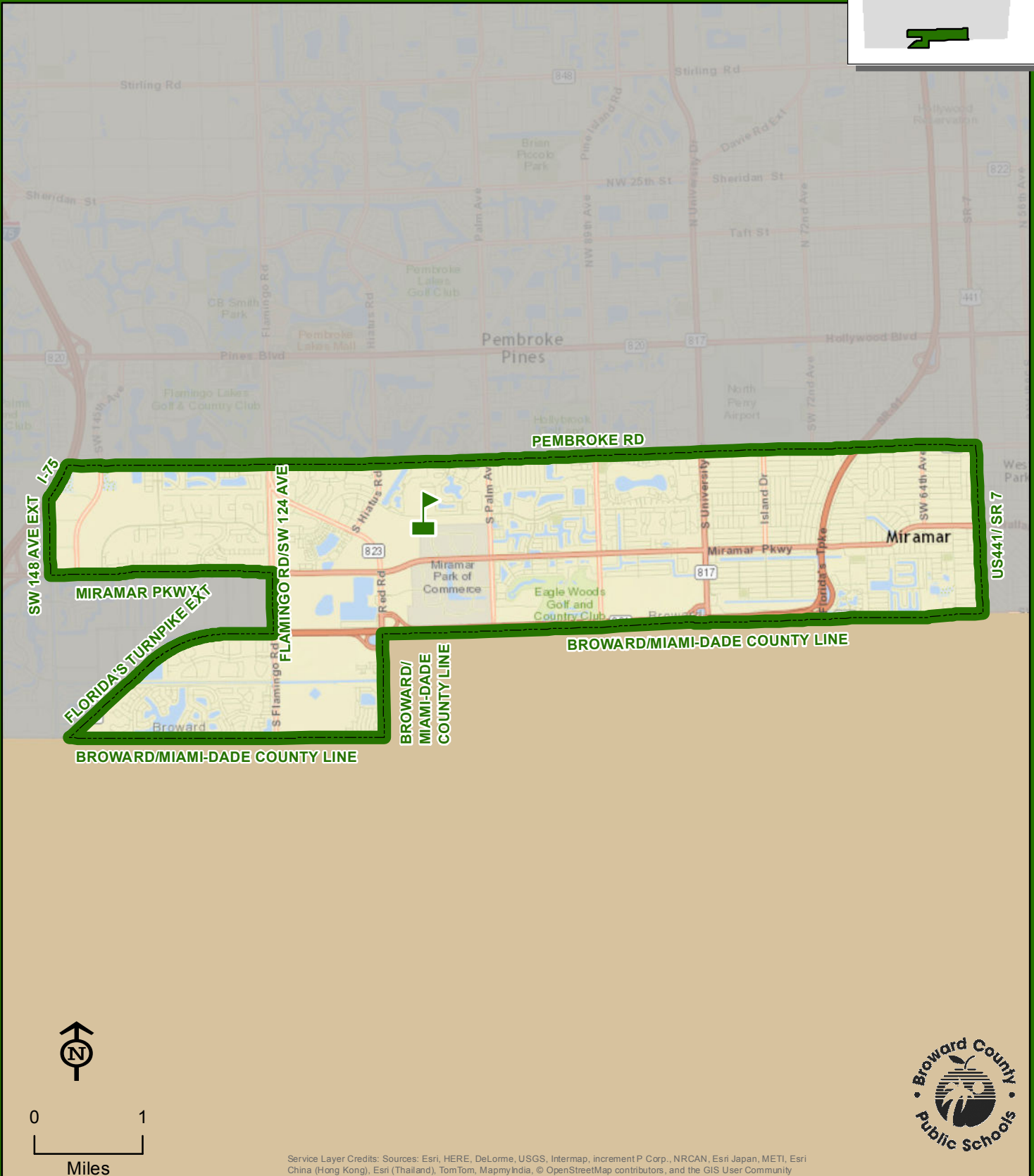
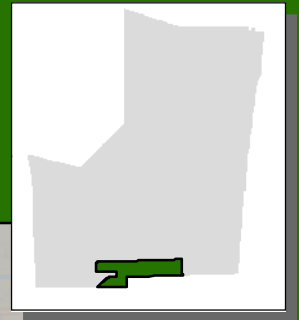


THIS MAP IS FOR CONCEPTUAL PURPOSES ONLY AND SHOULD NOT BE USED FOR LEGAL BOUNDARY DETERMINATIONS

NEW RENAISSANCE MIDDLE SCHOOL

10701 MIRAMAR BOULEVARD
MIRAMAR, FLORIDA 33027
754-323-3500

Innovative Program



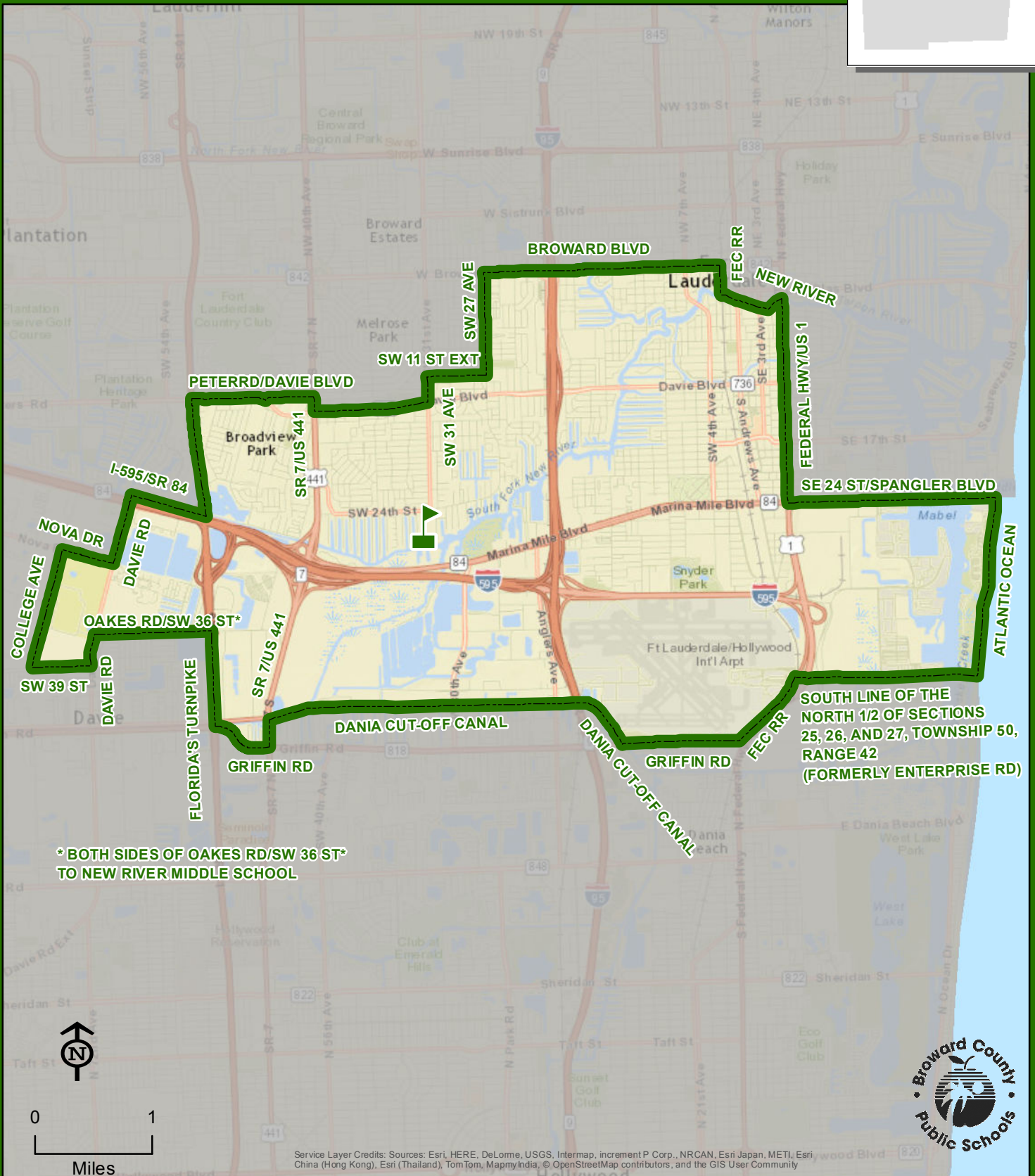
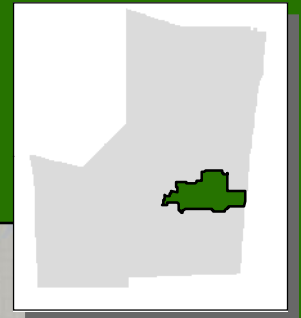
NEW RENAISSANCE

THIS MAP IS FOR CONCEPTUAL PURPOSES ONLY AND SHOULD NOT BE USED FOR LEGAL BOUNDARY DETERMINATIONS

NEW RIVER MIDDLE SCHOOL

3100 RIVERLAND ROAD
FORT LAUDERDALE, FLORIDA 33312
754-323-3600

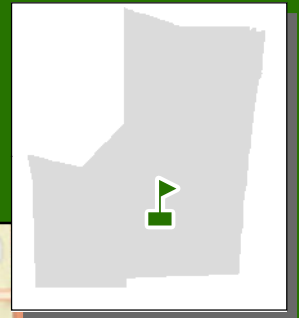
Magnet School



THIS MAP IS FOR CONCEPTUAL PURPOSES ONLY AND SHOULD NOT BE USED FOR LEGAL BOUNDARY DETERMINATIONS

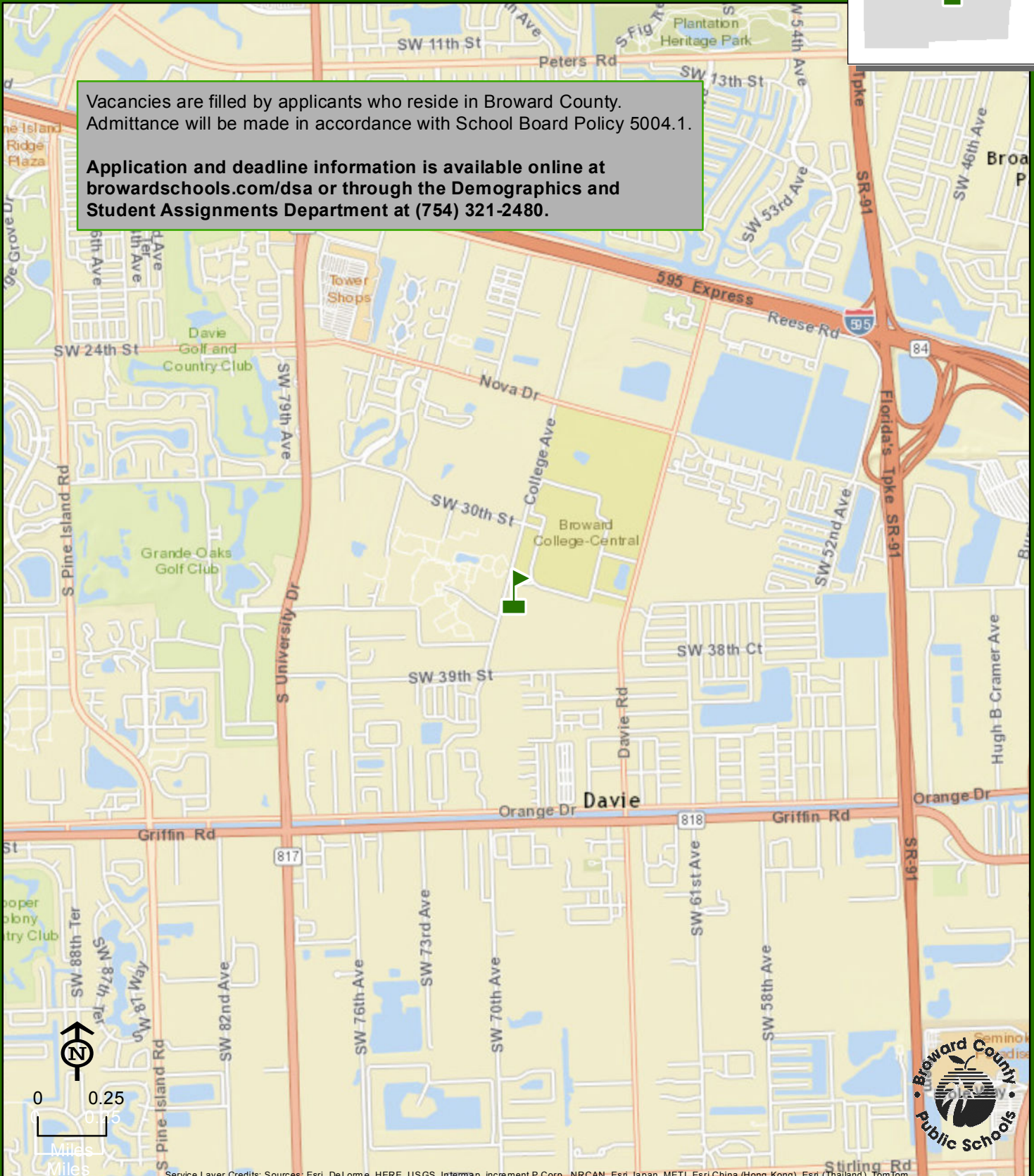
NOVA MIDDLE SCHOOL

3602 COLLEGE AVENUE
DAVIE, FLORIDA 33314
754-323-3700



Vacancies are filled by applicants who reside in Broward County.
Admittance will be made in accordance with School Board Policy 5004.1.

Application and deadline information is available online at
browardschools.com/dsa or through the Demographics and
Student Assignments Department at (754) 321-2480.



NOVA

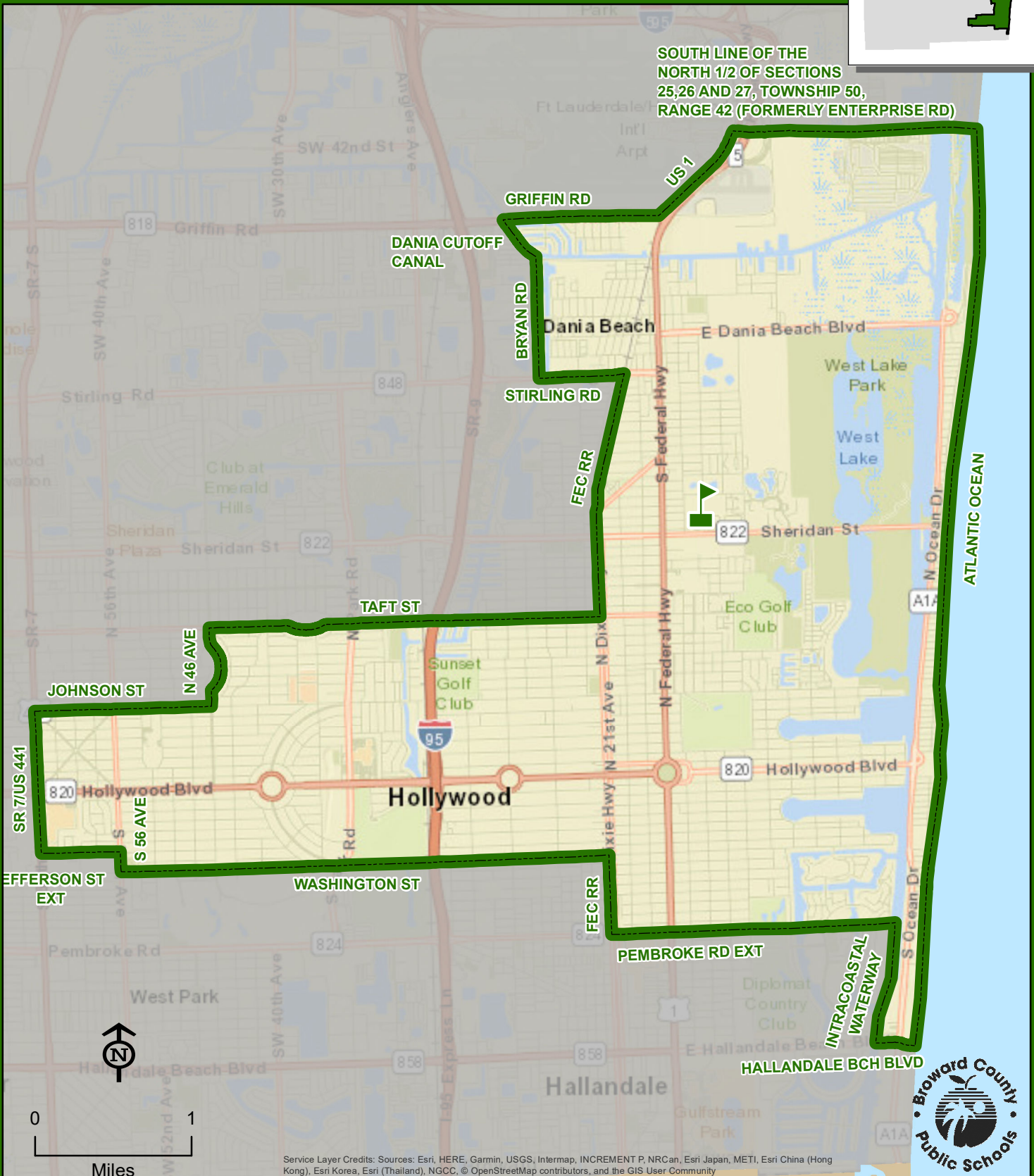


Service Layer Credits: Sources: Esri, DeLorme, HERE, USGS, Intermap, increment P Corp., NRCAN, Esri Japan, METI, Esri China (Hong Kong), Esri (Thailand), TomTom

THIS MAP IS FOR CONCEPTUAL PURPOSES ONLY AND SHOULD NOT BE USED FOR LEGAL BOUNDARY DETERMINATIONS

330 SE 11 TERRACE
DANIA BEACH, FLORIDA 33004
754-323-3800

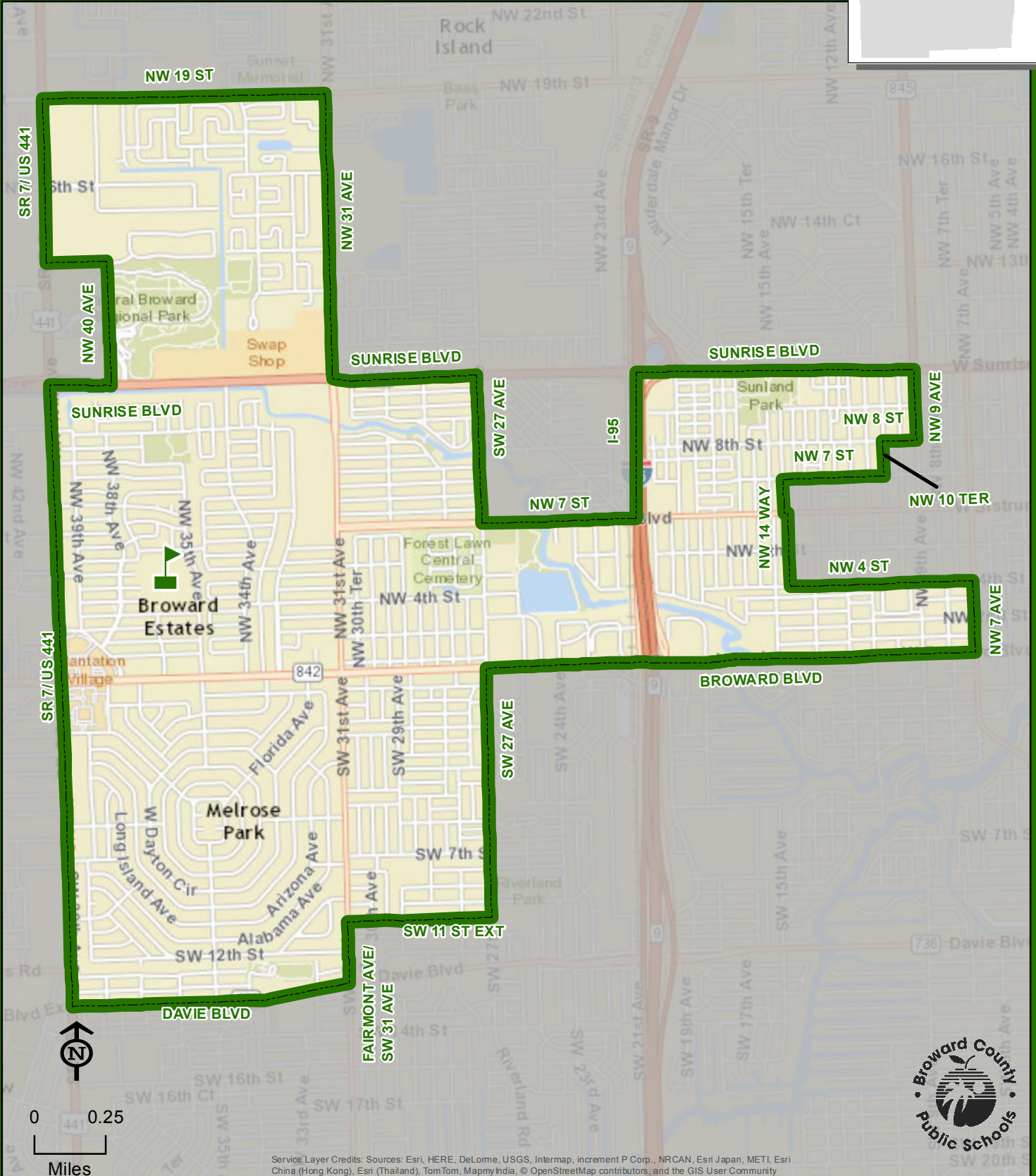
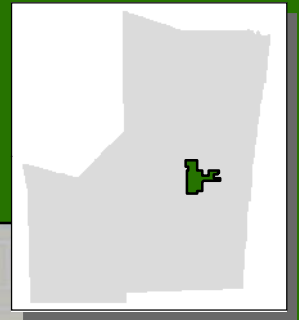
A map of the United Kingdom with the south-east region highlighted in dark green, indicating the location of the study area.

**NESTO**

PARKWAY MIDDLE SCHOOL

3600 NW 5 COURT
LAUDERHILL, FLORIDA 33311
754-322-4000

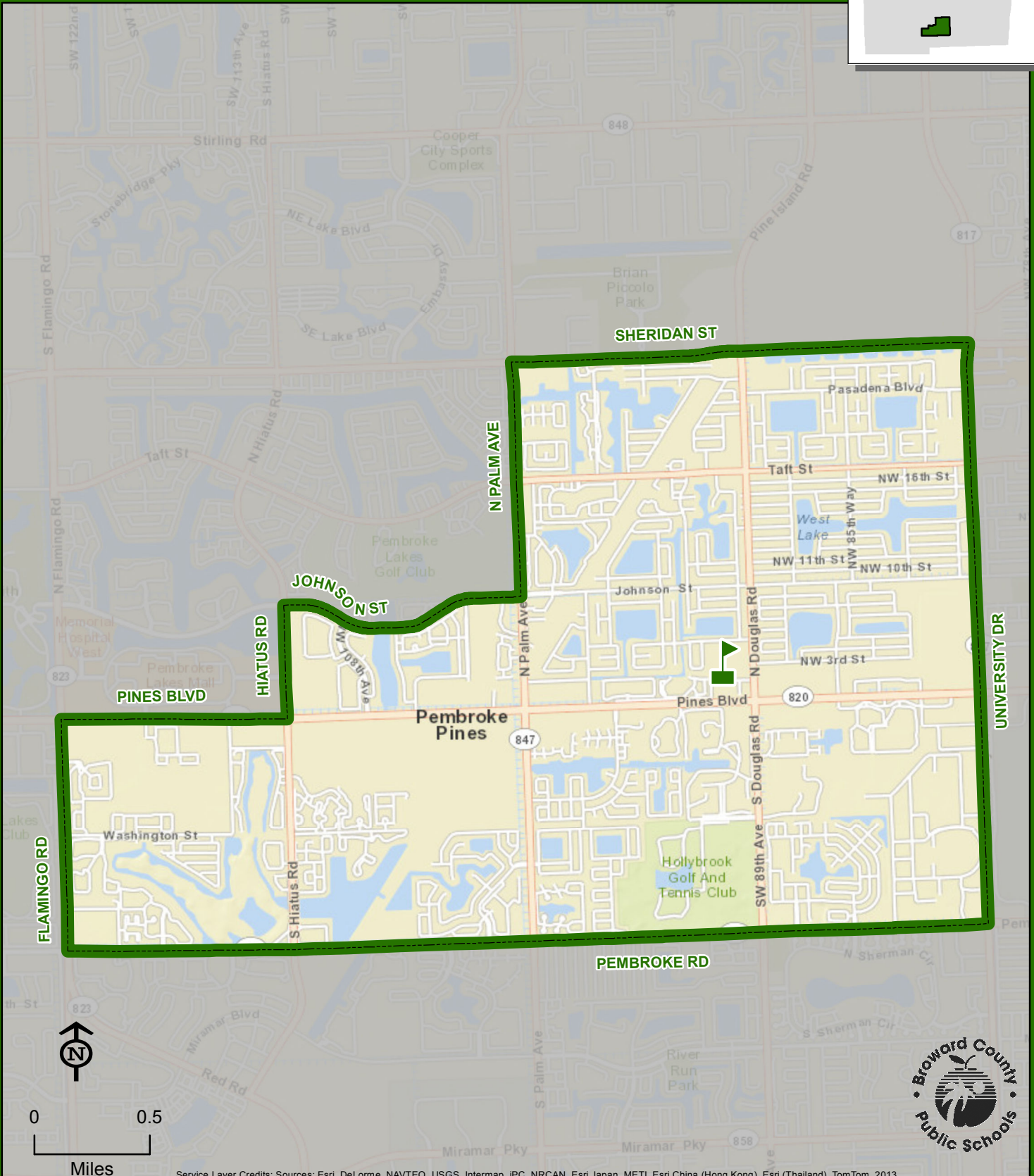
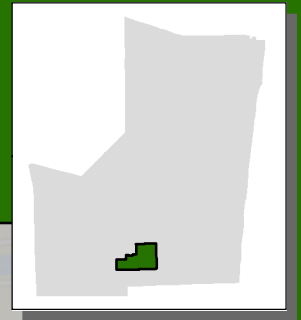
Magnet School



THIS MAP IS FOR CONCEPTUAL PURPOSES ONLY AND SHOULD NOT BE USED FOR LEGAL BOUNDARY DETERMINATIONS

PINES MIDDLE SCHOOL

200 NW DOUGLAS ROAD
PEMBROKE PINES, FLORIDA 33024
754-323-4000



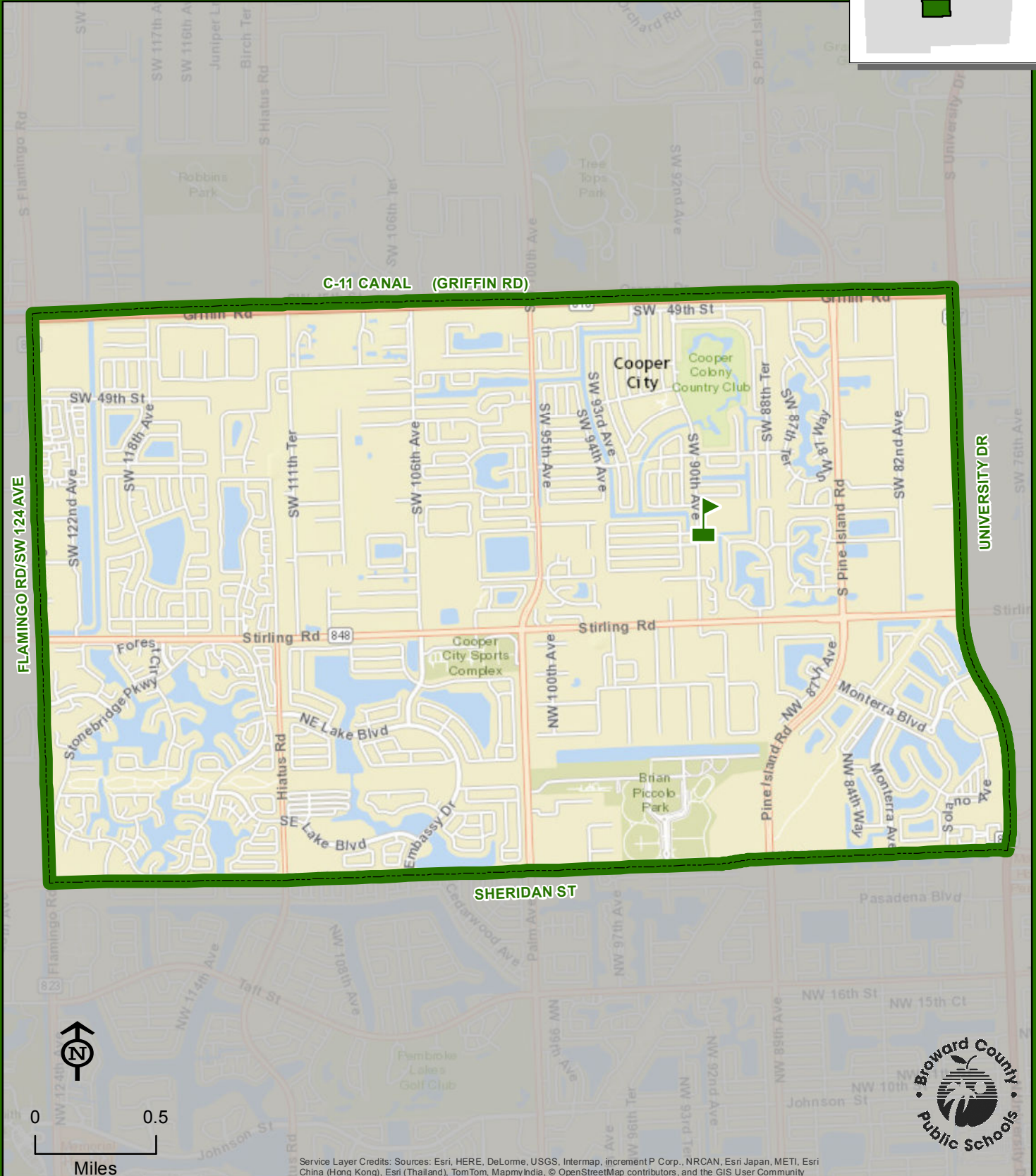
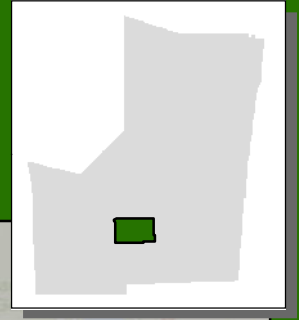
PINES

THIS MAP IS FOR CONCEPTUAL PURPOSES ONLY AND SHOULD NOT BE USED FOR LEGAL BOUNDARY DETERMINATIONS

PIONEER MIDDLE SCHOOL

5350 SW 90 AVENUE
COOPER CITY, FLORIDA 33328
754-323-4100

Innovative Program

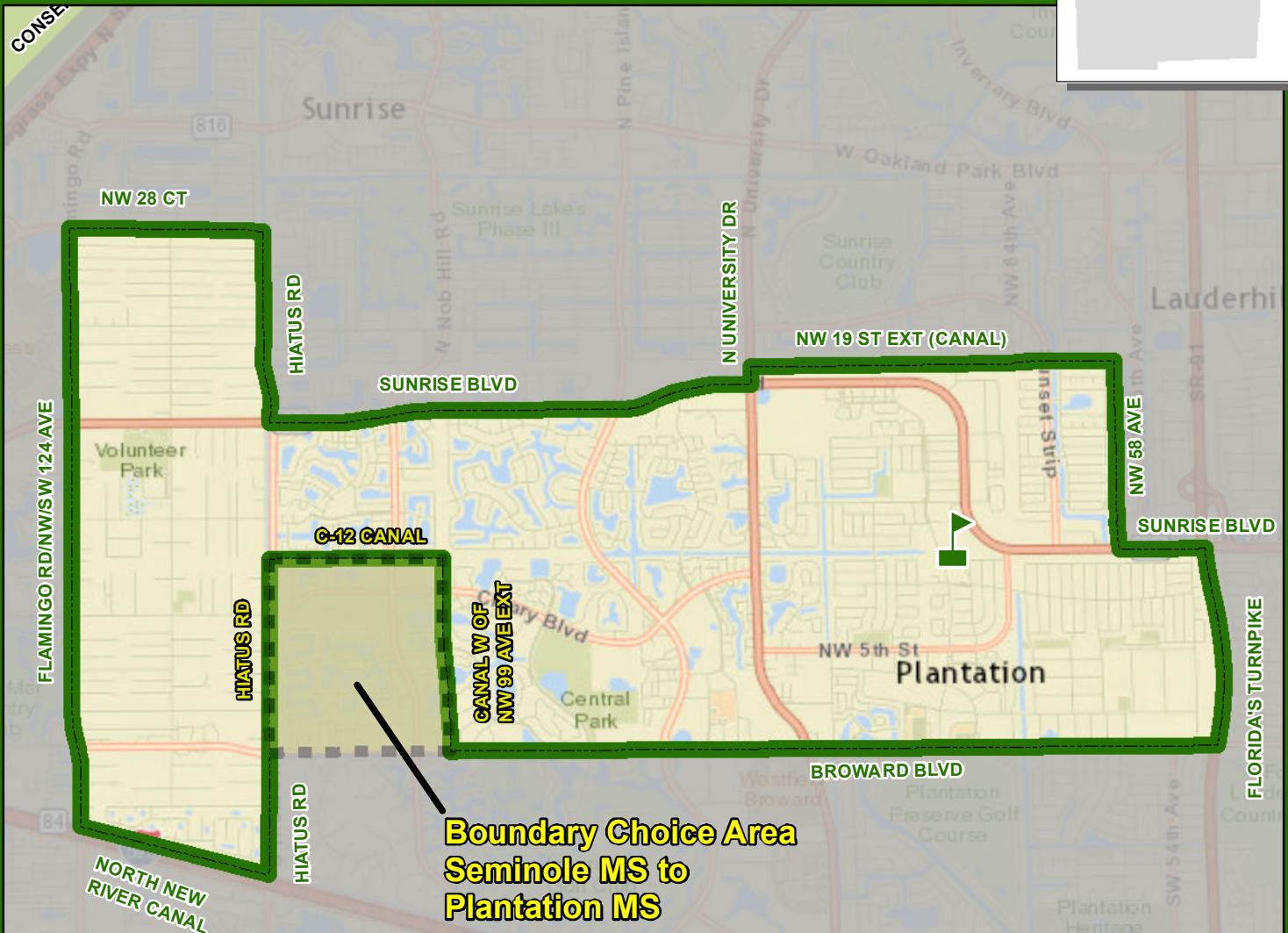


THIS MAP IS FOR CONCEPTUAL PURPOSES ONLY AND SHOULD NOT BE USED FOR LEGAL BOUNDARY DETERMINATIONS

PLANTATION MIDDLE SCHOOL

6600 W SUNRISE BOULEVARD
PLANTATION, FLORIDA 33313
754-322-4100

Boundary Choice Area
Magnet School



Boundary Choice Area
Seminole MS to
Plantation MS

Boundary Choice Area: Sixth through eighth grade students residing in the area bounded south of the C-12 Canal, west of the Canal west of NW 99 Avenue extended, north of Broward Boulevard and east of Hiatus Road are assigned to Seminole Middle School with a choice to attend Plantation Middle School. Transportation will be provided to students residing in the Plantation/Seminole Middle School boundary choice area who have chosen to attend either Plantation Middle or Seminole Middle Schools.

Students interested in attending the boundary choice area school must apply. Application information is available online at browardschools.com/dsa, or through the Demographics & Student Assignments Department at (754) 321-2480.



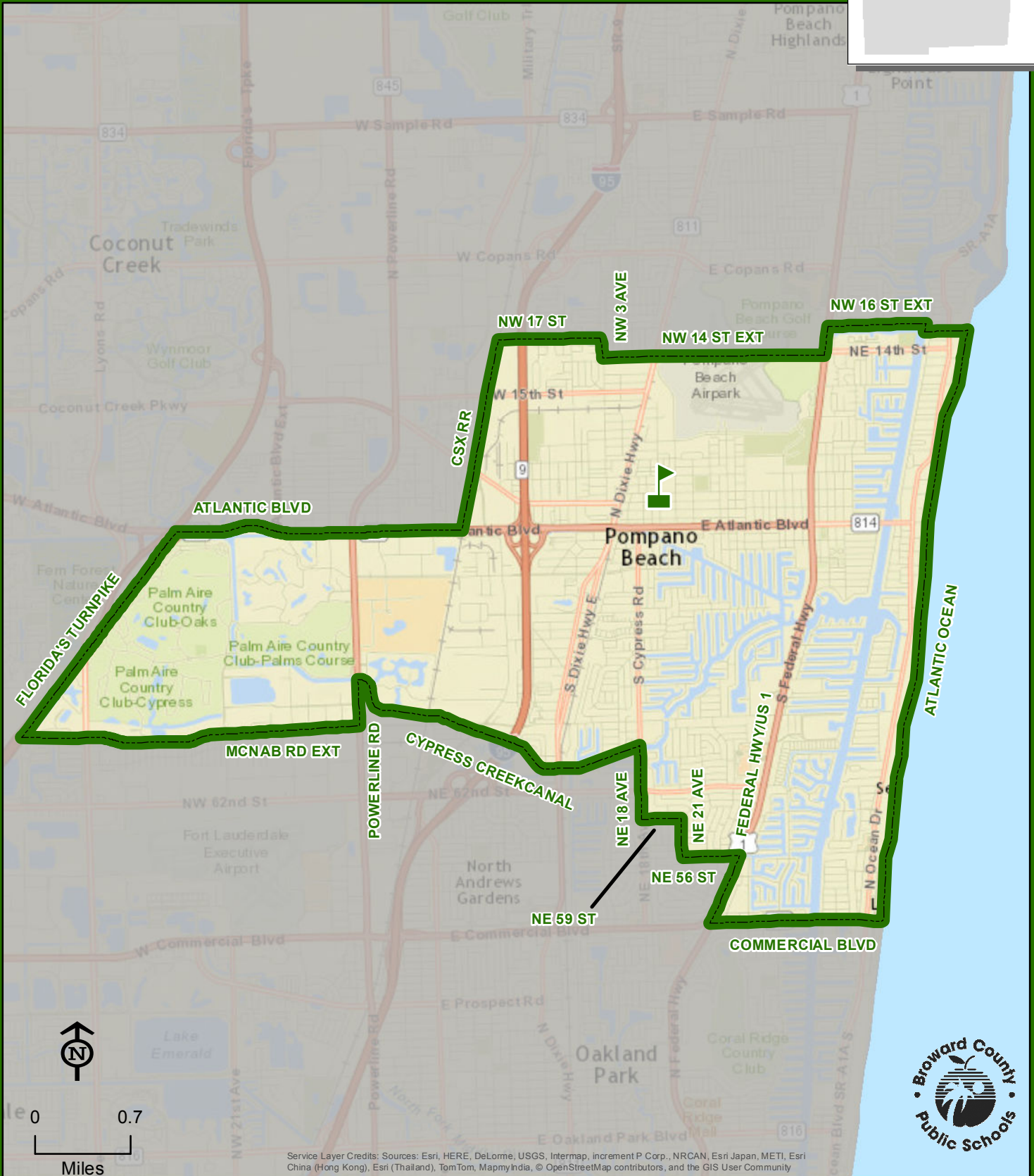
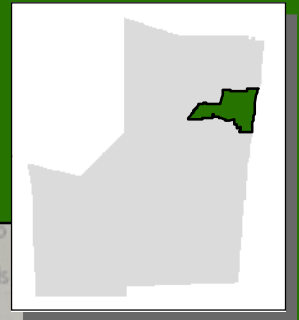
Service Layer Credits: Sources: Esri, DeLorme, HERE, USGS, Intermap, increment P Corp., NRCAN, Esri Japan, METI, Esri China (Hong Kong), Esri (Thailand), TomTom

THIS MAP IS FOR CONCEPTUAL PURPOSES ONLY AND SHOULD NOT BE USED FOR LEGAL BOUNDARY DETERMINATIONS

POMPANO BEACH MIDDLE SCHOOL

310 NE 6 STREET
POMPANO BEACH, FLORIDA 33060
754-322-4200

Magnet School



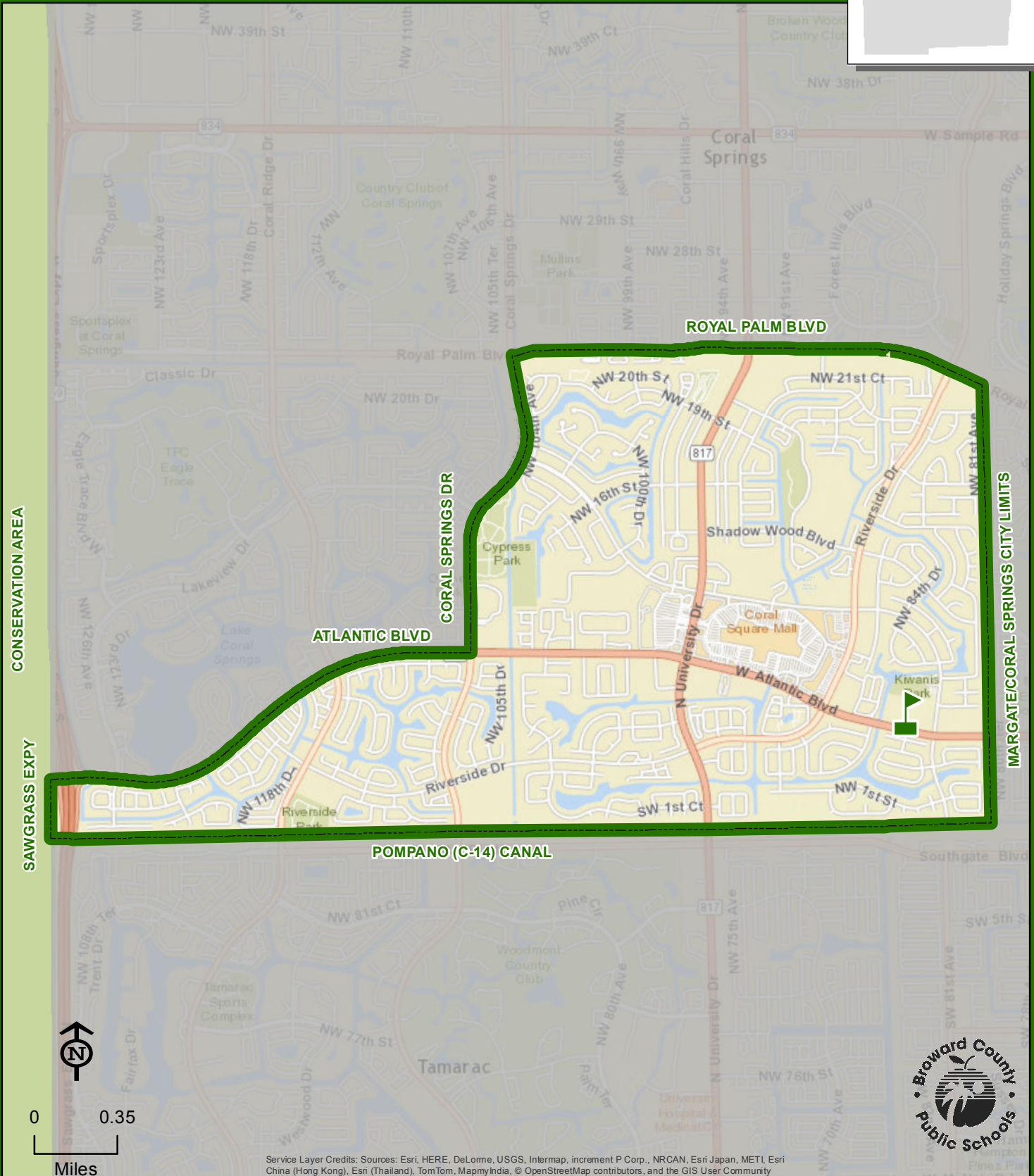
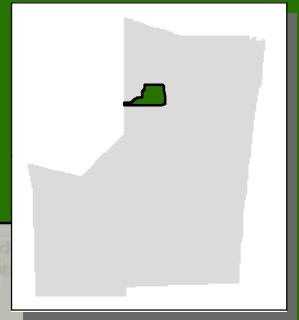
POMPANO BEACH

THIS MAP IS FOR CONCEPTUAL PURPOSES ONLY AND SHOULD NOT BE USED FOR LEGAL BOUNDARY DETERMINATIONS

RAMBLEWOOD MIDDLE SCHOOL

8505 W ATLANTIC BOULEVARD
CORAL SPRINGS, FLORIDA 33071
754-322-4300

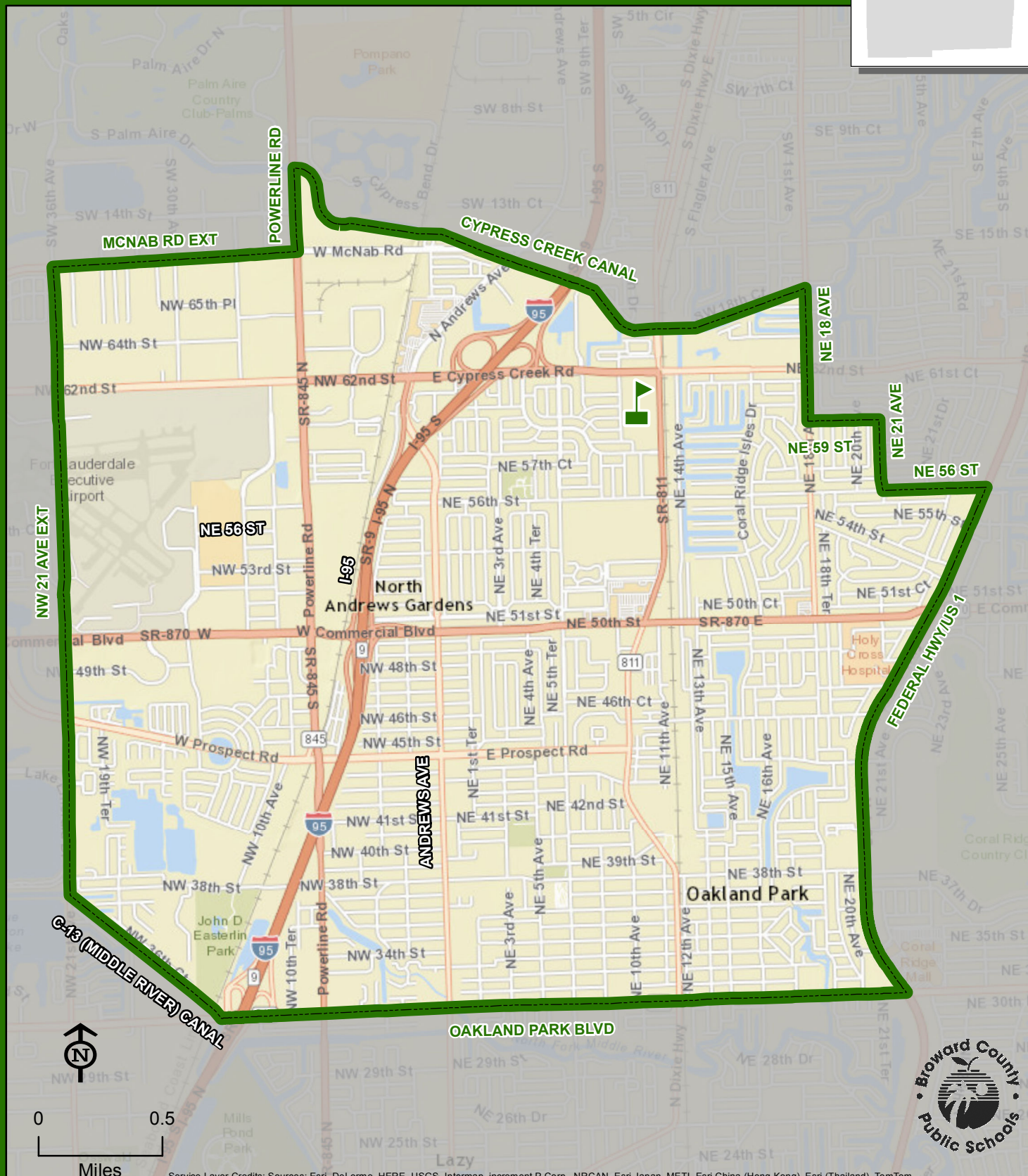
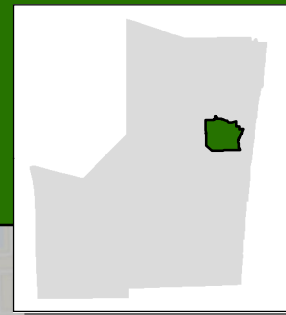
Innovative Program



Service Layer Credits: Sources: Esri, HERE, DeLorme, USGS, Intermap, increment P Corp., NRCAN, Esri Japan, METI, Esri China (Hong Kong), Esri (Thailand), TomTom, MapmyIndia, © OpenStreetMap contributors, and the GIS User Community

THIS MAP IS FOR CONCEPTUAL PURPOSES ONLY AND SHOULD NOT BE USED FOR LEGAL BOUNDARY DETERMINATIONS

6000 NE 9 AVENUE
OAKLAND PARK, FLORIDA 33334
754-322-4400

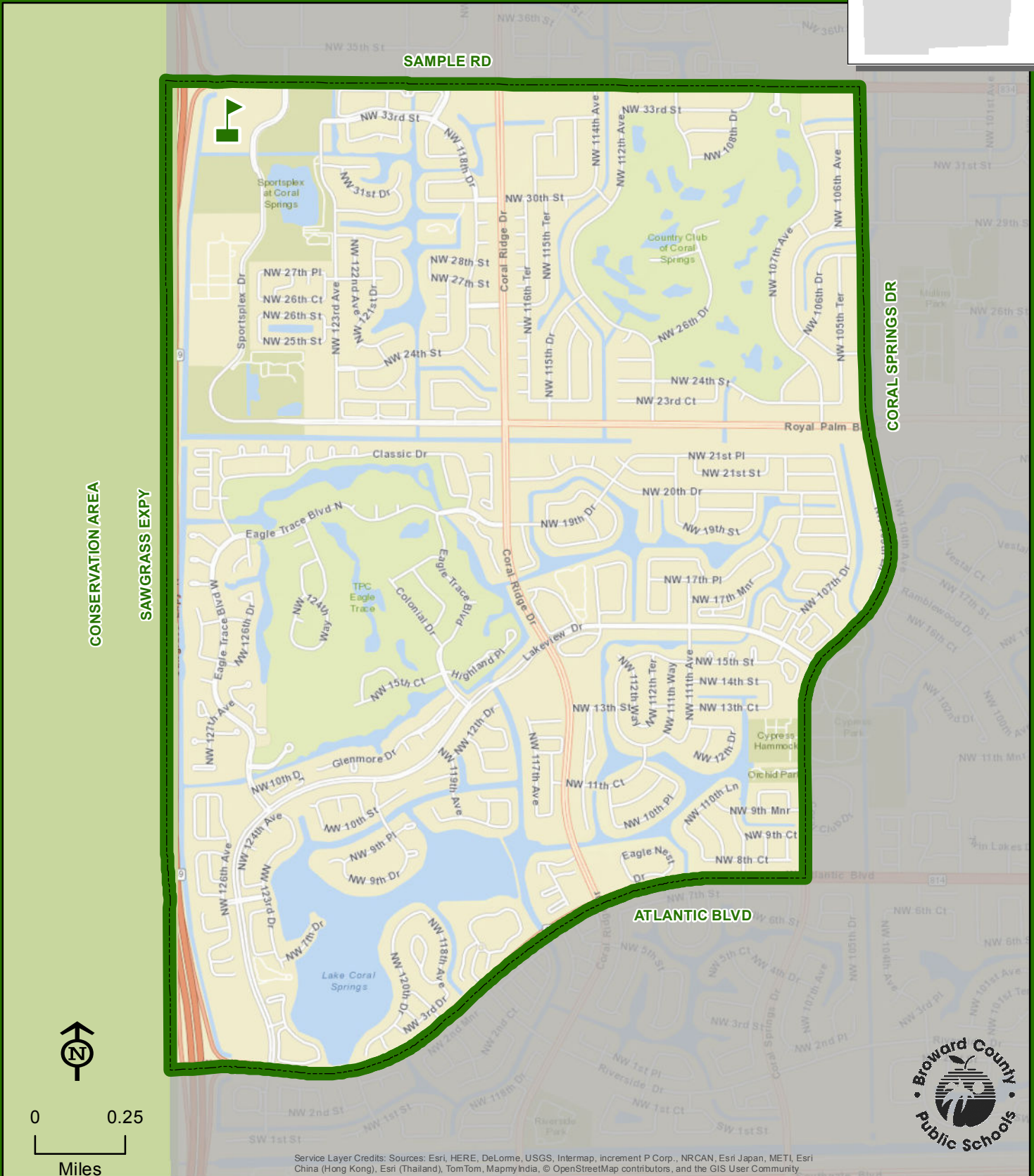
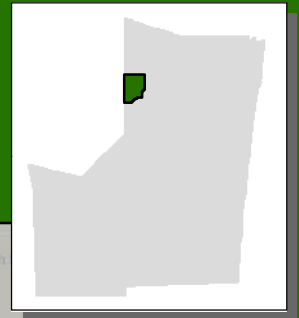


TRICKARDS, JAMES S.

SAWGRASS SPRINGS MIDDLE SCHOOL

12500 W SAMPLE ROAD
CORAL SPRINGS, FLORIDA 33065
754-322-4500

Innovative Program



SAWGRASS SPRINGS

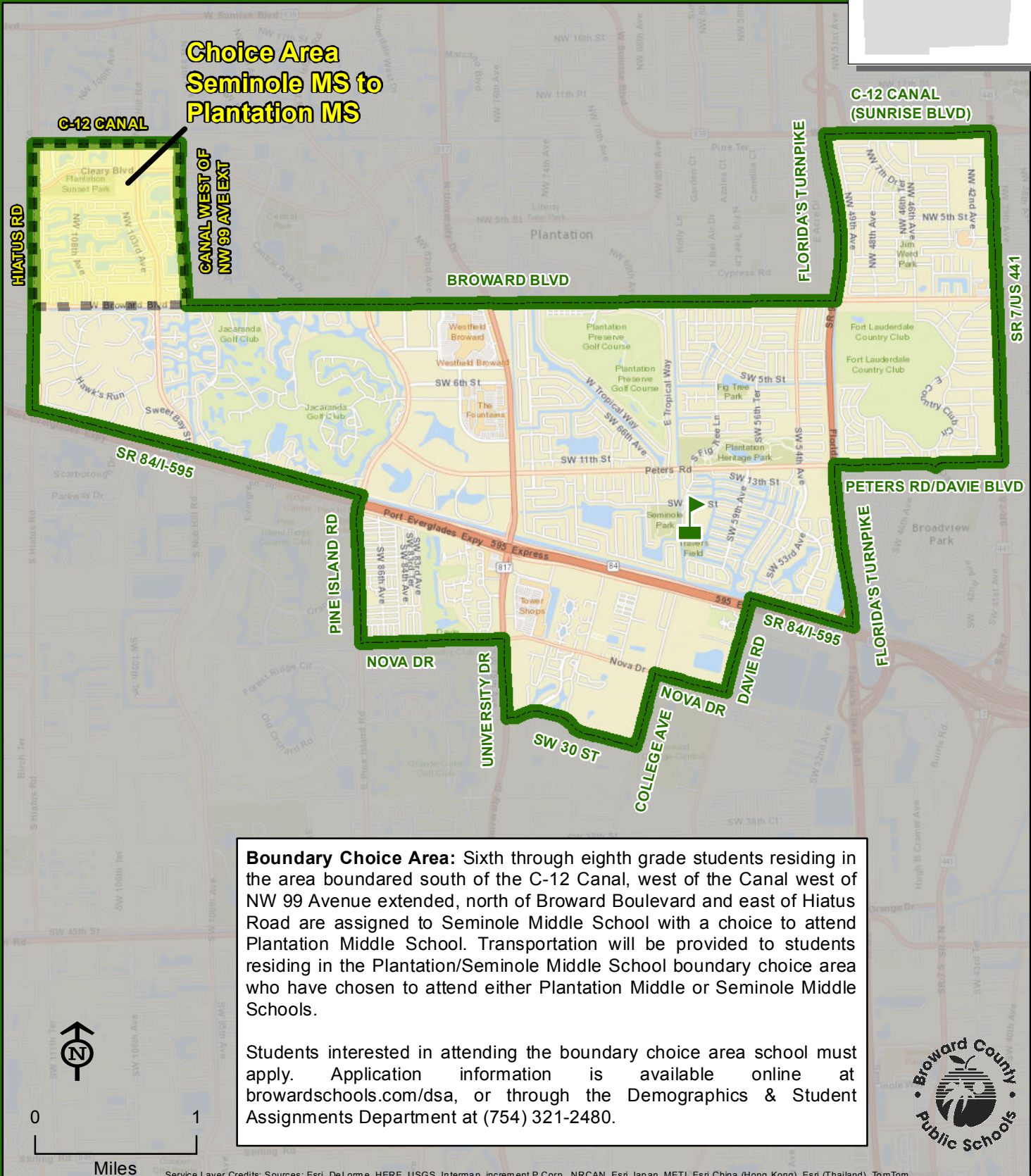


THIS MAP IS FOR CONCEPTUAL PURPOSES ONLY AND SHOULD NOT BE USED FOR LEGAL BOUNDARY DETERMINATIONS

SEMINOLE MIDDLE SCHOOL

6200 SW 16 STREET
PLANTATION, FLORIDA 33317
754-323-4200

Boundary Choice Area

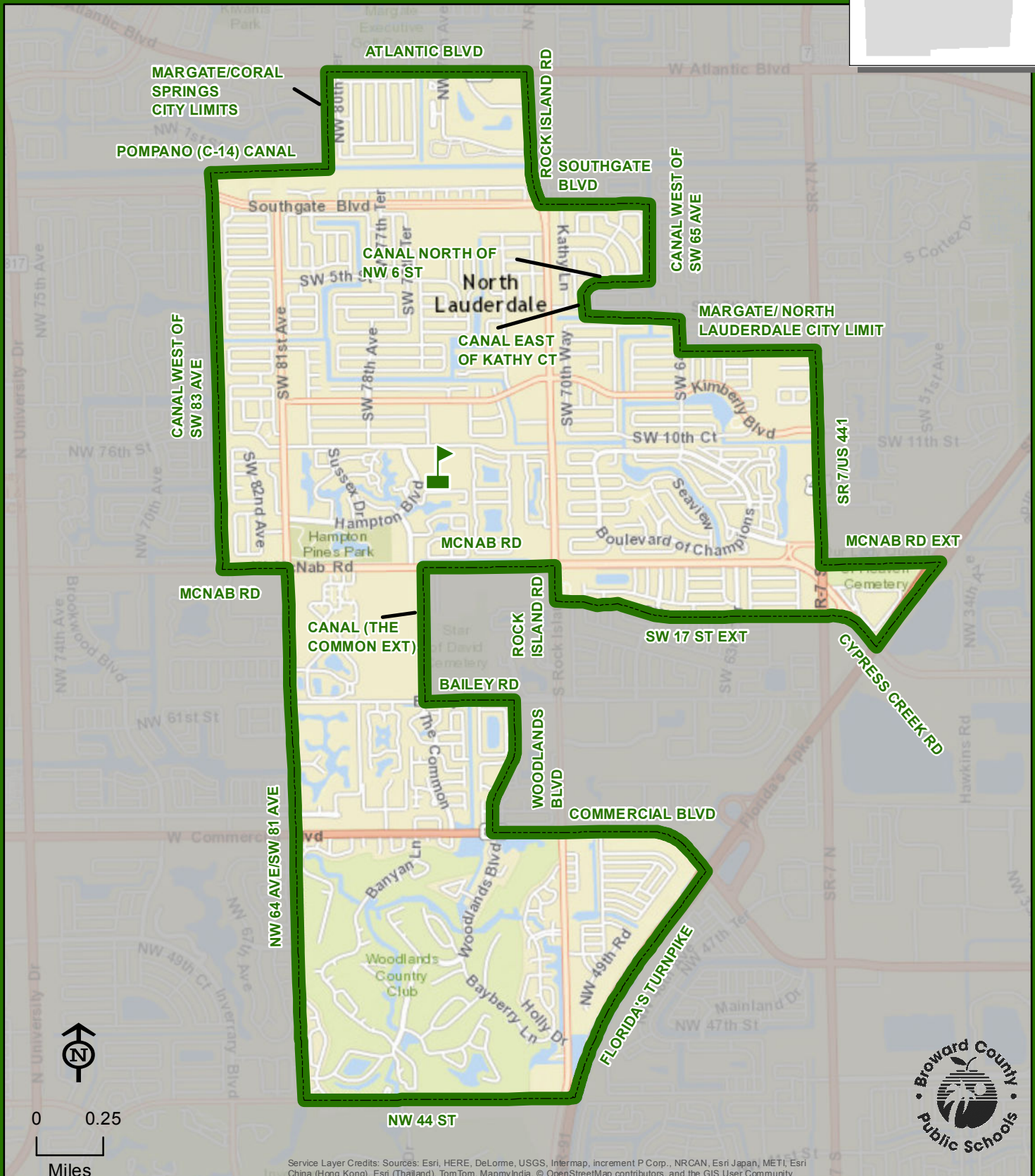


Service Layer Credits: Sources: Esri, DeLorme, HERE, USGS, Intermap, increment P Corp., NRCAN, Esri Japan, METI, Esri China (Hong Kong), Esri (Thailand), TomTom

THIS MAP IS FOR CONCEPTUAL PURPOSES ONLY AND SHOULD NOT BE USED FOR LEGAL BOUNDARY DETERMINATIONS

7600 TAM O'SHANTER BOULEVARD
NORTH LAUDERDALE, FLORIDA 33068
754-322-4600

Magnet School

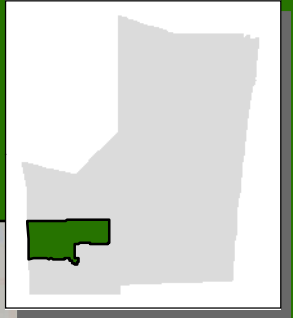


SILVER LAKES

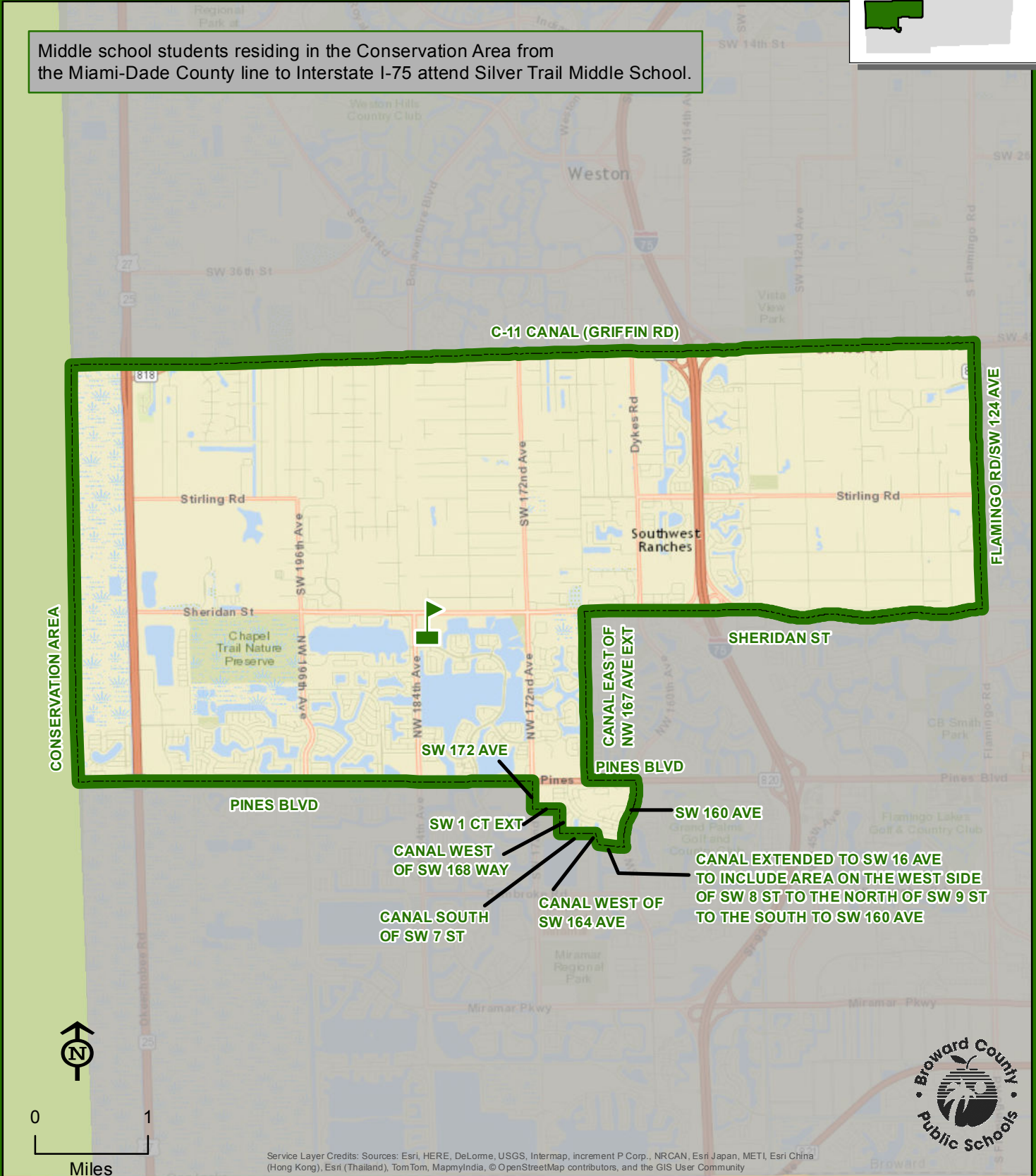
SILVER TRAIL MIDDLE SCHOOL

18300 SHERIDAN STREET
PEMBROKE PINES, FLORIDA 33331
754-323-4300

Innovative Program



Middle school students residing in the Conservation Area from the Miami-Dade County line to Interstate I-75 attend Silver Trail Middle School.



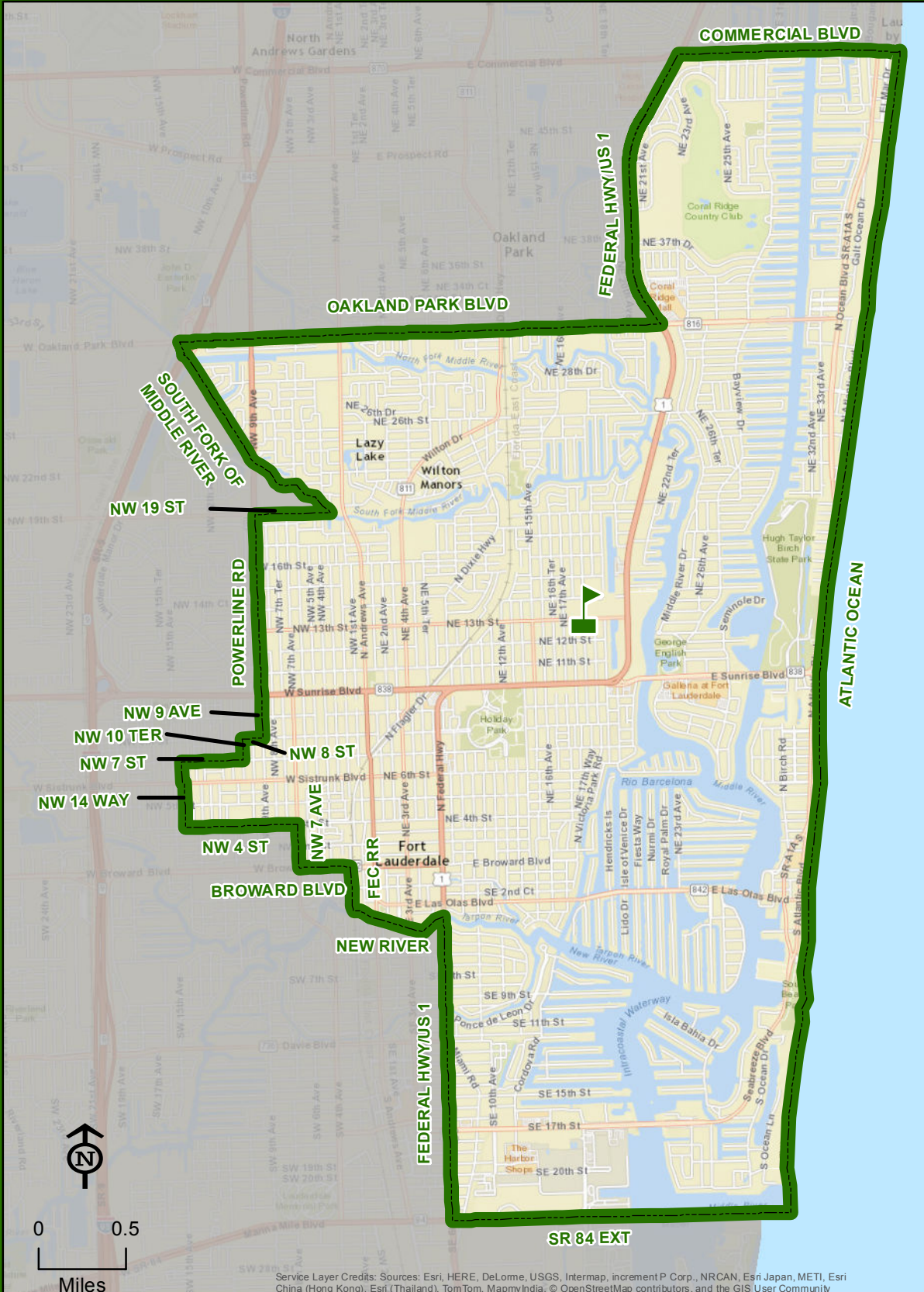
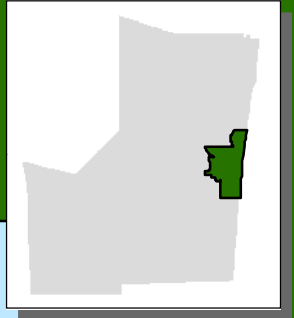
SILVER TRAIL

THIS MAP IS FOR CONCEPTUAL PURPOSES ONLY AND SHOULD NOT BE USED FOR LEGAL BOUNDARY DETERMINATIONS

SUNRISE MIDDLE SCHOOL

1750 NE 14 STREET
FORT LAUDERDALE, FLORIDA 33304
754-322-4700

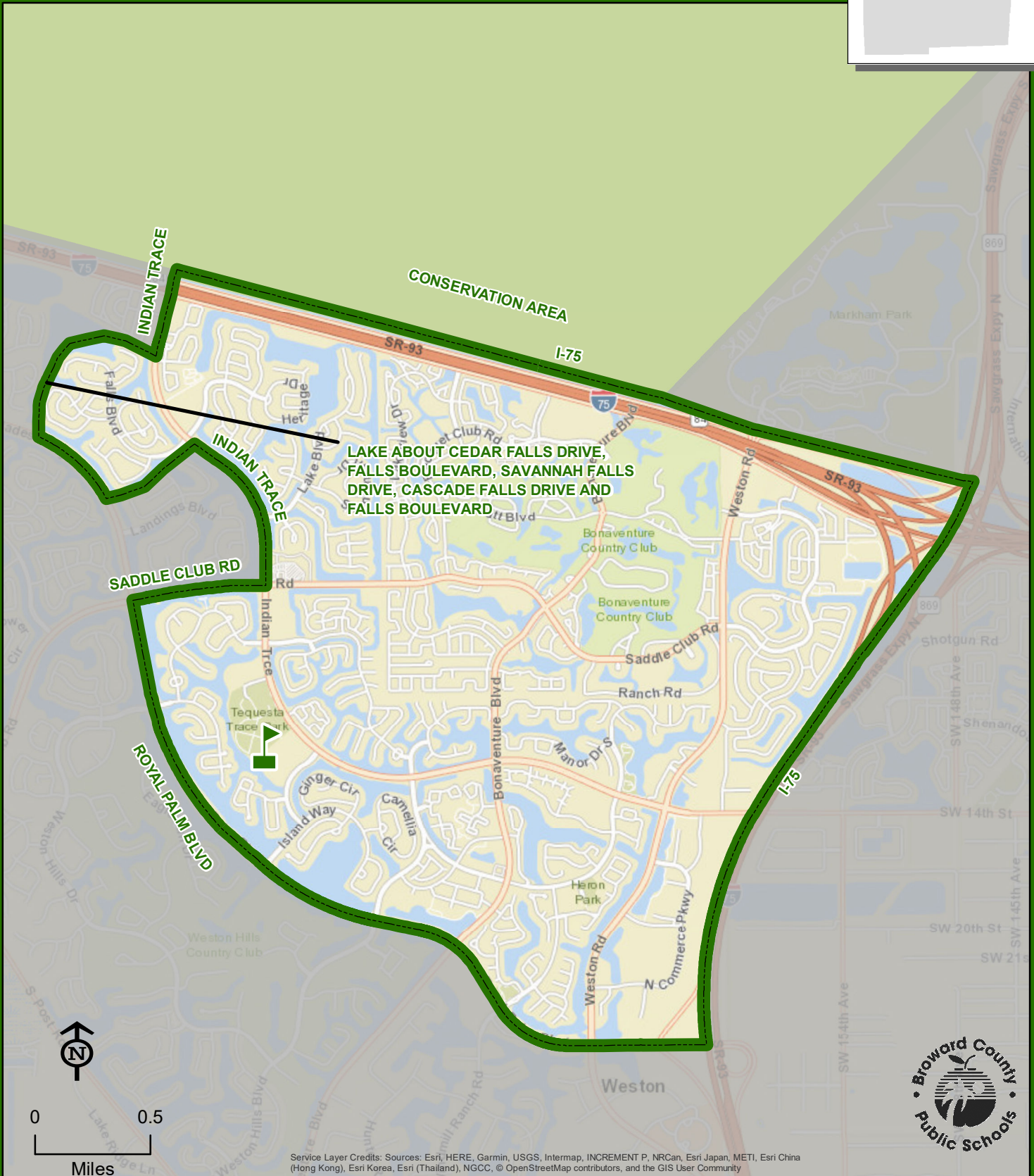
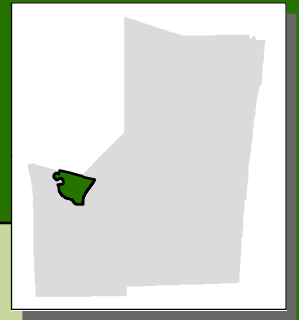
Magnet School



TEQUESTA TRACE MIDDLE SCHOOL

1800 INDIAN TRACE
FORT LAUDERDALE, FLORIDA 33326
754-323-4400

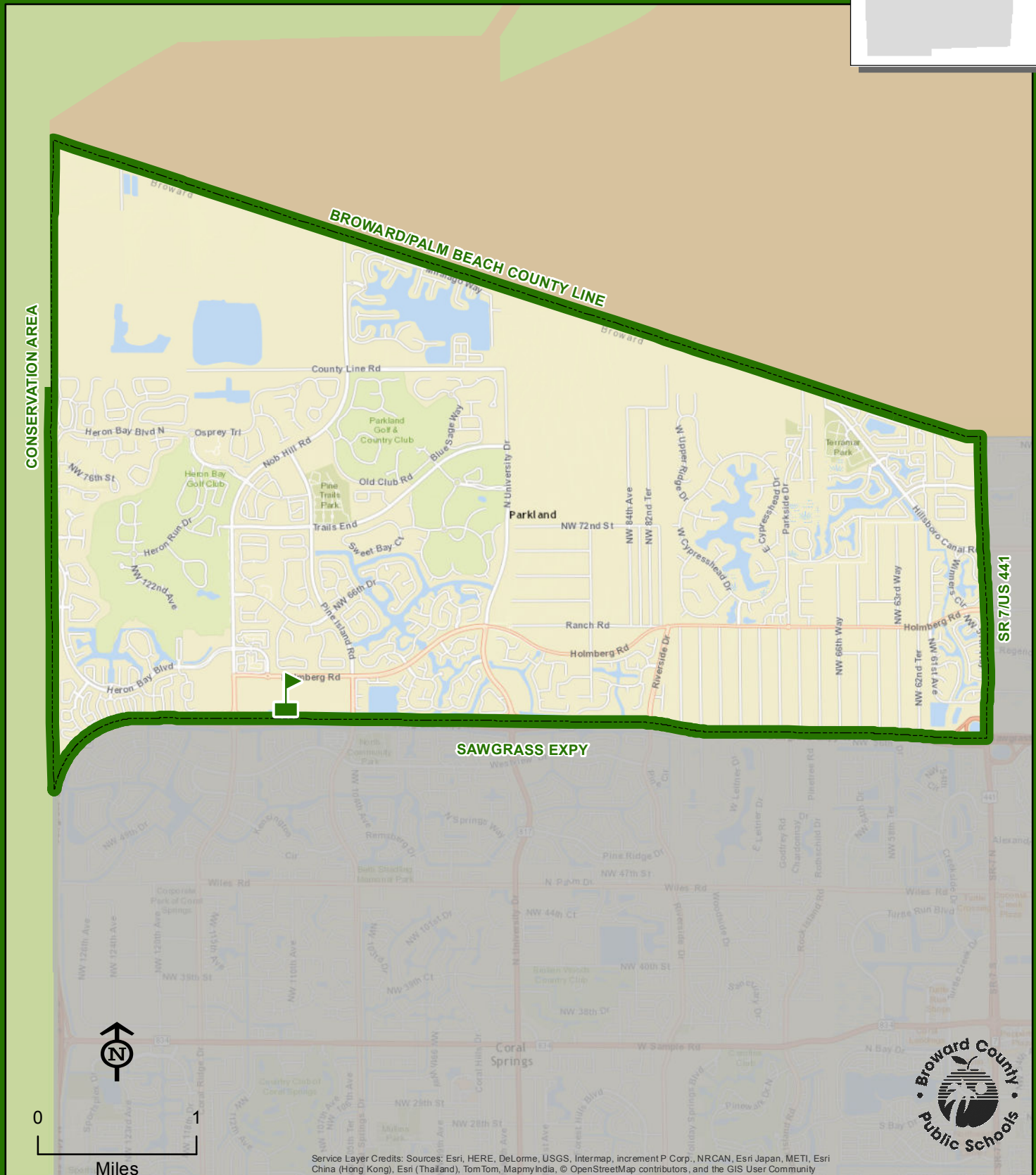
Innovative Program



TEQUESTA TRACE

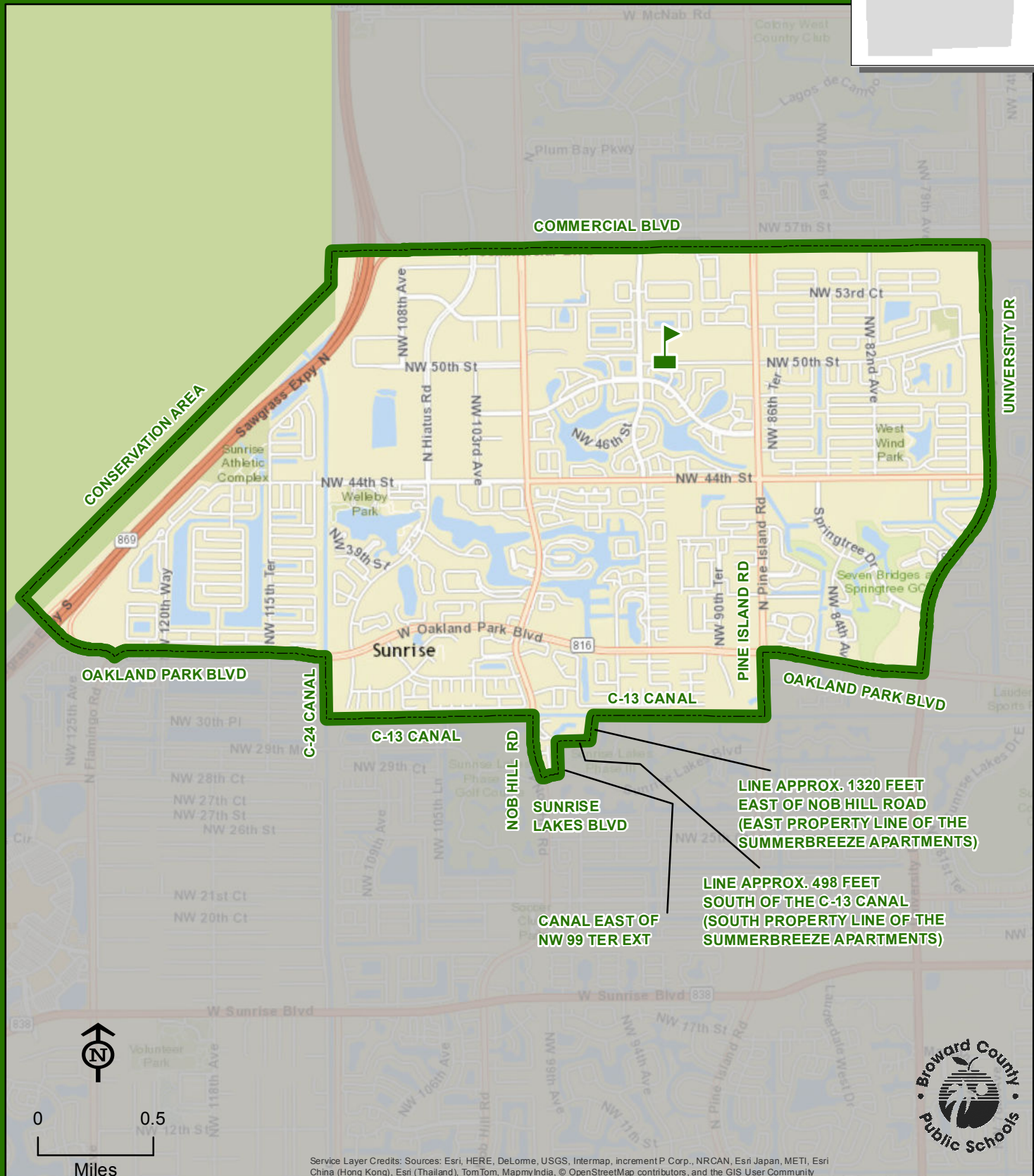
THIS MAP IS FOR CONCEPTUAL PURPOSES ONLY AND SHOULD NOT BE USED FOR LEGAL BOUNDARY DETERMINATIONS

11000 HOLMBERG ROAD
PARKLAND, FLORIDA 33076
754-322-4800



WESTGLADES

9393 NW 50 STREET
SUNRISE, FLORIDA 33351
754-322-4900

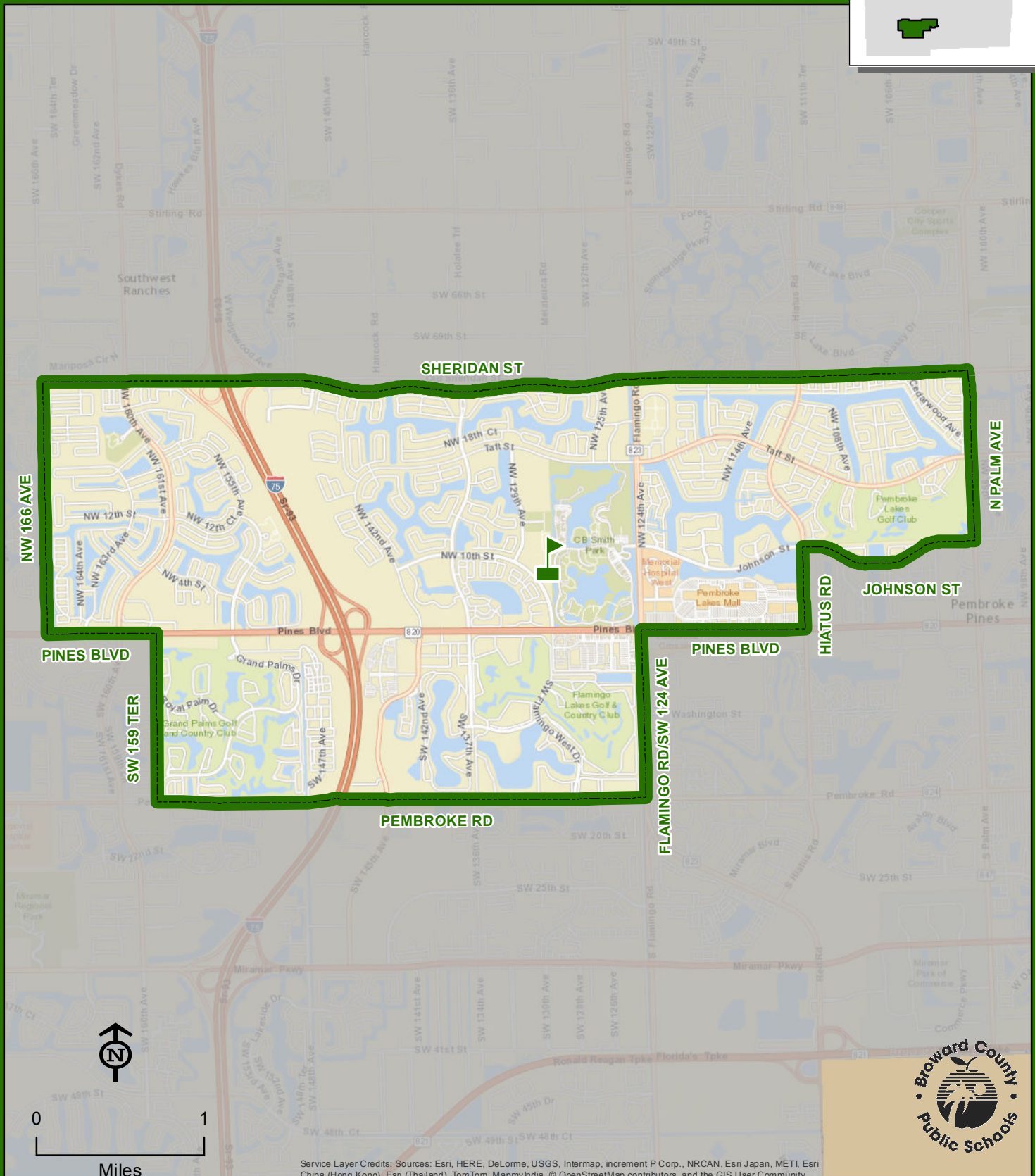
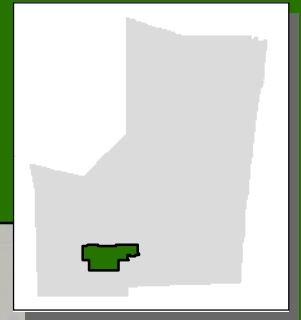


THIS MAP IS FOR CONCEPTUAL PURPOSES ONLY AND SHOULD NOT BE USED FOR LEGAL BOUNDARY DETERMINATIONS

YOUNG, WALTER C. MIDDLE SCHOOL

901 NW 129 AVENUE
PEMBROKE PINES, FLORIDA 33028
754-323-4500

Innovative Program



YOUNG, WALTER C.

THIS MAP IS FOR CONCEPTUAL PURPOSES ONLY AND SHOULD NOT BE USED FOR LEGAL BOUNDARY DETERMINATIONS